

**LEGEND**

Hydraulic Category

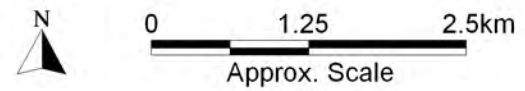
- Flood Fringe
- Flood Storage
- Floodway
- Study Area

Title:  
**1% AEP Design Event - Provisional Hydraulic Categories  
 Baseline Conditions**

Figure:  
**A-22**

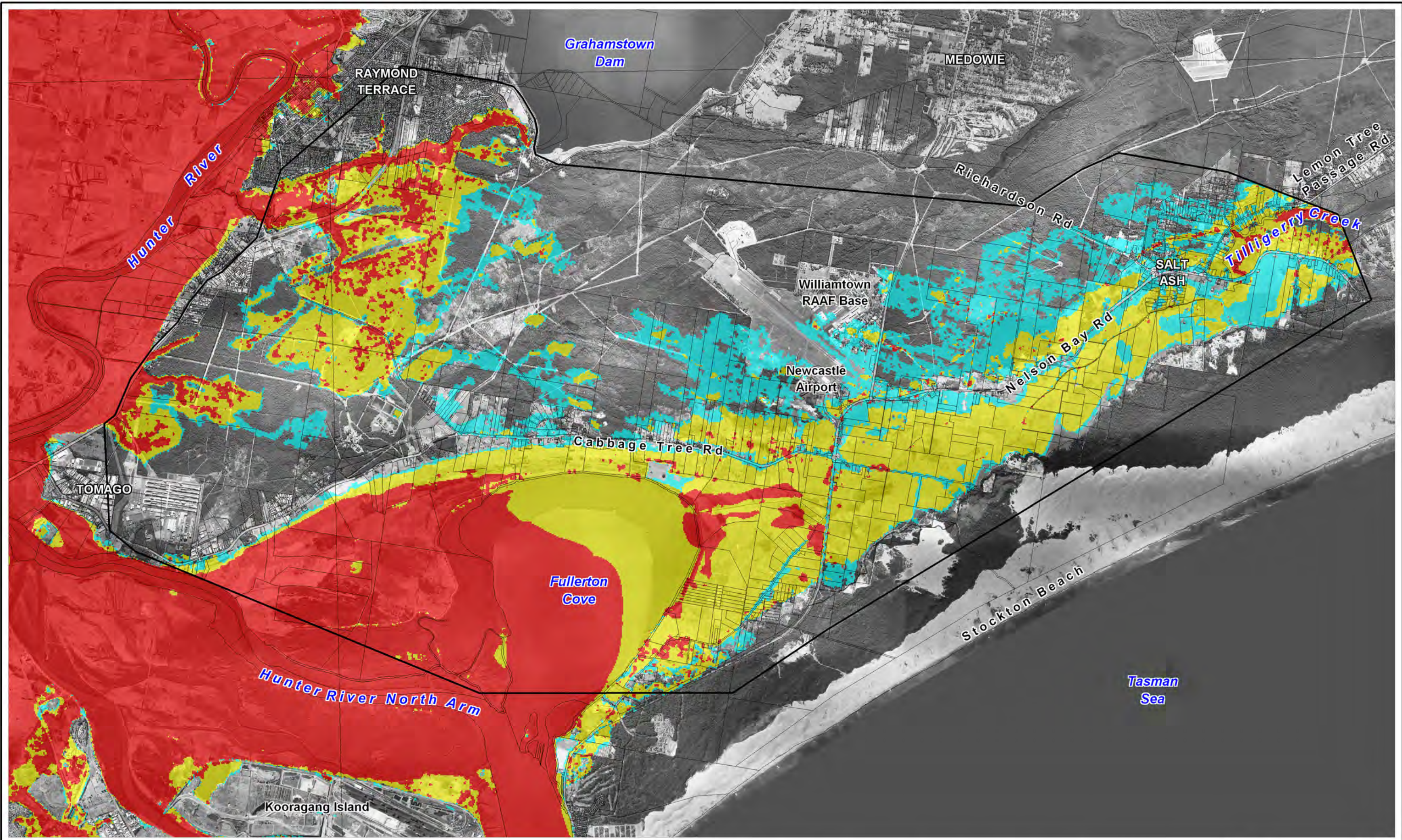
Rev:  
**A**

BMT WBM endeavours to ensure that the information provided in this map is correct at the time of publication. BMT WBM does not warrant, guarantee or make representations regarding the currency and accuracy of information contained in this map.



Filepath : K:\N2037\_Williamtown\_Saltash\_Flood\_Study\_Review\mapinfo\workspaces\DRG\_122\_110405\_1%AEP\_Base\_hc.WOR





**LEGEND**

Hydraulic Category

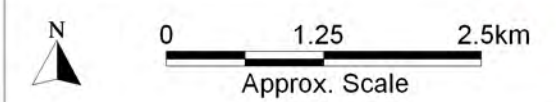
- Flood Fringe
- Flood Storage
- Floodway
- Study Area

Title:  
**1% AEP Design Event - Provisional Hydraulic Categories  
 2050 Conditions: +0.4m Sea Level Rise**

Figure:  
**A-23**

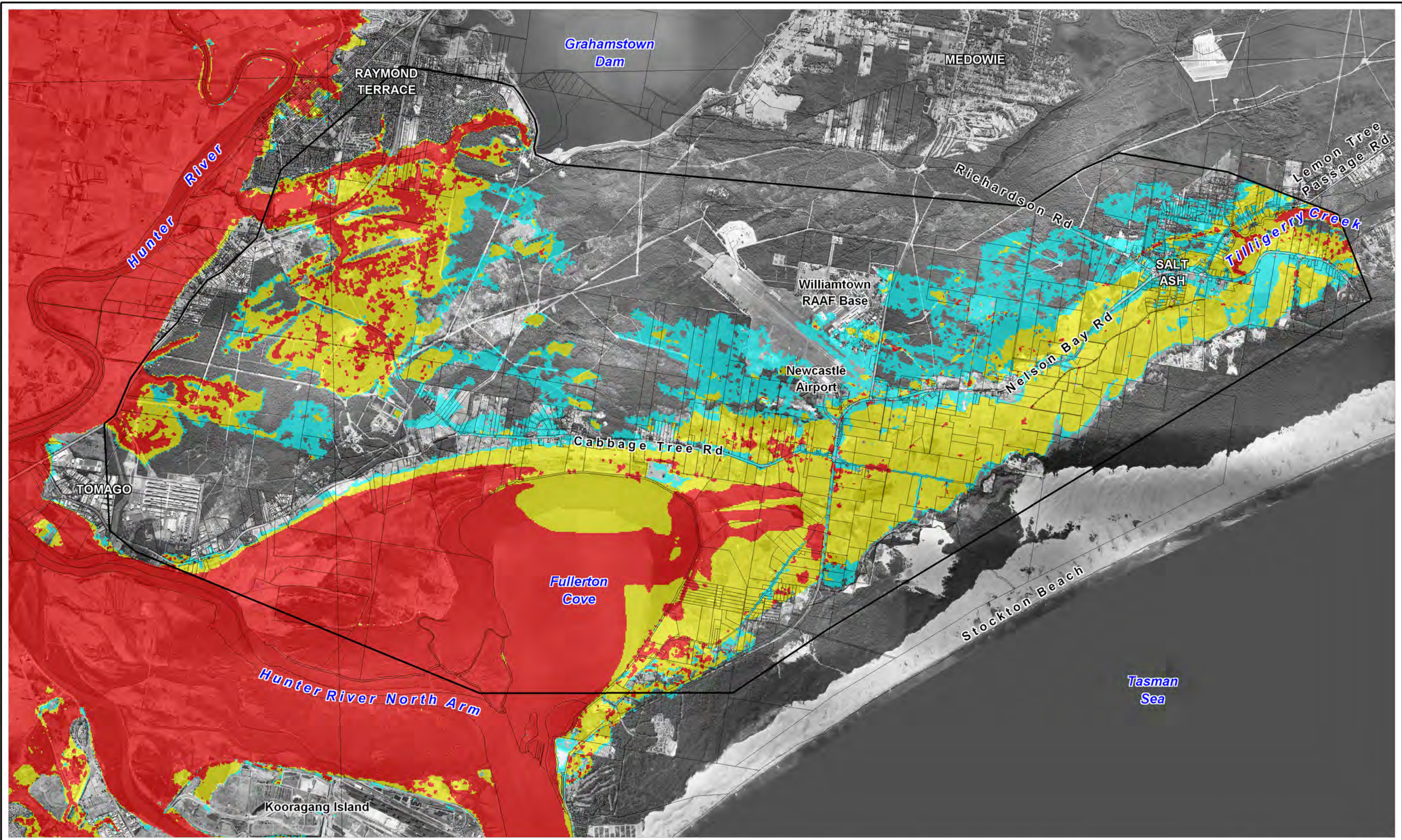
Rev:  
**A**

BMT WBM endeavours to ensure that the information provided in this map is correct at the time of publication. BMT WBM does not warrant, guarantee or make representations regarding the currency and accuracy of information contained in this map.



Filepath : K:\N2037\_Williamtown\_Saltash\_Flood\_Study\_Review\mapinfo\workspaces\DRG\_123\_110405\_1% AEP\_2050\_hc.WOR





**LEGEND**

Hydraulic Category

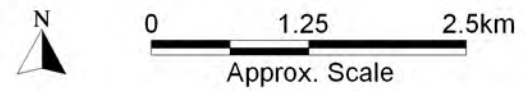
- Flood Fringe
- Flood Storage
- Floodway
- Study Area

Title:  
**1% AEP Design Event - Provisional Hydraulic Categories  
 2050 Conditions: +0.4m Sea Level Rise +10% Flow**

Figure:  
**A-24**

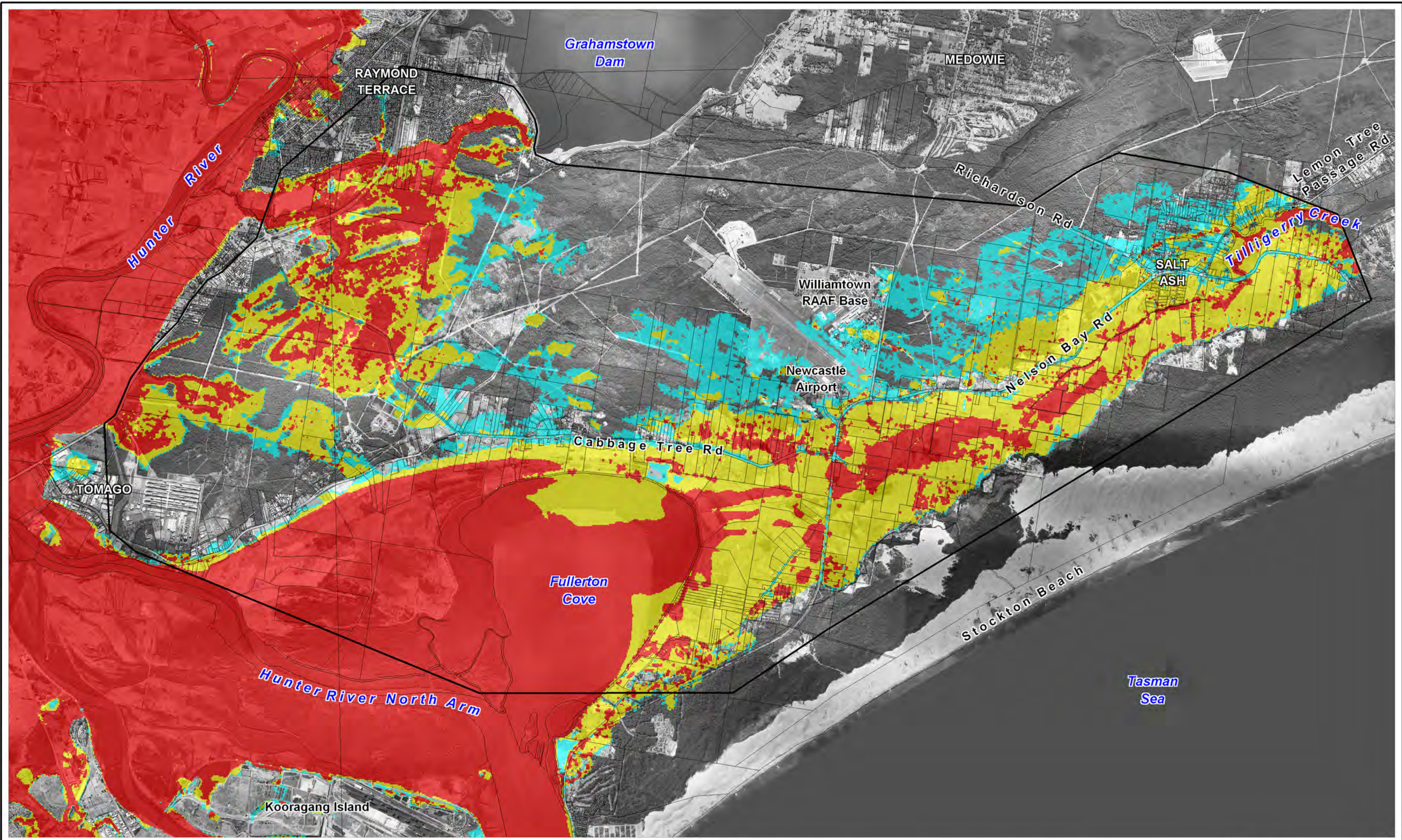
Rev:  
**A**

BMT WBM endeavours to ensure that the information provided in this map is correct at the time of publication. BMT WBM does not warrant, guarantee or make representations regarding the currency and accuracy of information contained in this map.



Filepath : K:\N2037\_Williamtown\_Saltash\_Flood\_Study\_Review\mapinfo\workspaces\DRG\_124\_110405\_1%AEP\_2050+10%\_hc.WOR





**LEGEND**

Hydraulic Category

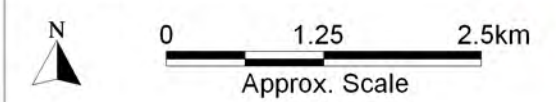
- Flood Fringe
- Flood Storage
- Floodway
- Study Area

Title:  
**1% AEP Design Event - Provisional Hydraulic Categories  
 2050 Conditions: +0.4m Sea Level Rise +30% Flow**

Figure:  
**A-25**

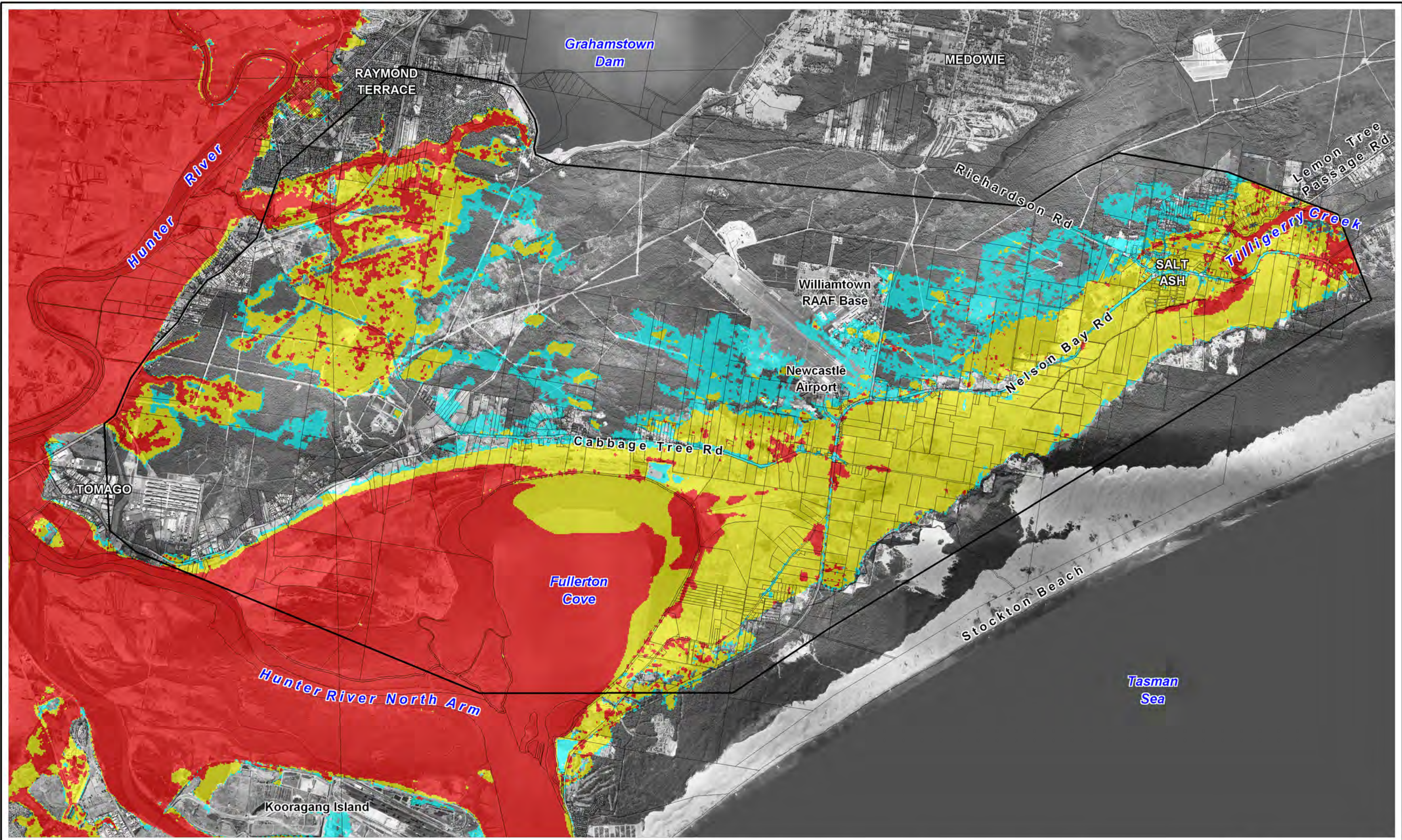
Rev:  
**A**

BMT WBM endeavours to ensure that the information provided in this map is correct at the time of publication. BMT WBM does not warrant, guarantee or make representations regarding the currency and accuracy of information contained in this map.



Filepath : K:\N2037\_Williamtown\_Saltash\_Flood\_Study\_Review\mapinfo\workspaces\DRG\_125\_110405\_1% AEP\_2050+30%\_hc.WOR





**LEGEND**

Hydraulic Category

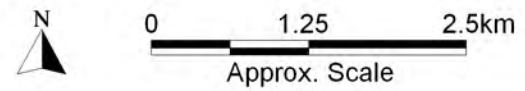
- Flood Fringe
- Flood Storage
- Floodway
- Study Area

Title:  
**1% AEP Design Event - Provisional Hydraulic Categories**  
**2100 Conditions: +0.9m Sea Level Rise**

Figure:  
**A-26**

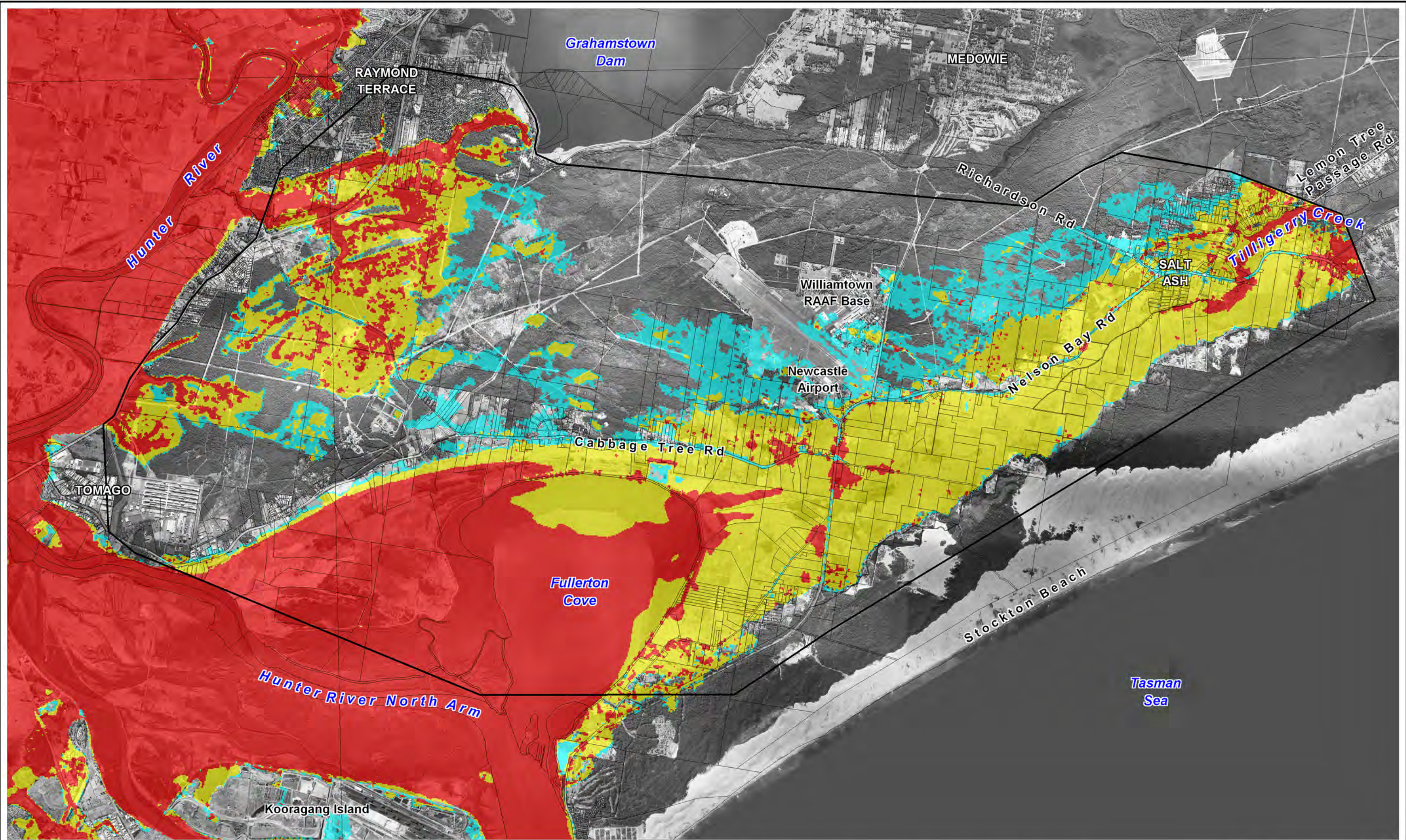
Rev:  
**A**

BMT WBM endeavours to ensure that the information provided in this map is correct at the time of publication. BMT WBM does not warrant, guarantee or make representations regarding the currency and accuracy of information contained in this map.



Filepath : K:\N2037\_Williamtown\_Saltash\_Flood\_Study\_Review\mapinfo\workspaces\DRG\_126\_110405\_1% AEP\_2100\_hc.WOR





**LEGEND**

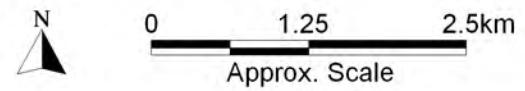
- Hydraulic Category
- Flood Fringe
  - Flood Storage
  - Floodway
  - Study Area

Title:  
**1% AEP Design Event - Provisional Hydraulic Categories**  
**2100 Conditions: +0.9m Sea Level Rise +10% Flow**

Figure:  
**A-27**

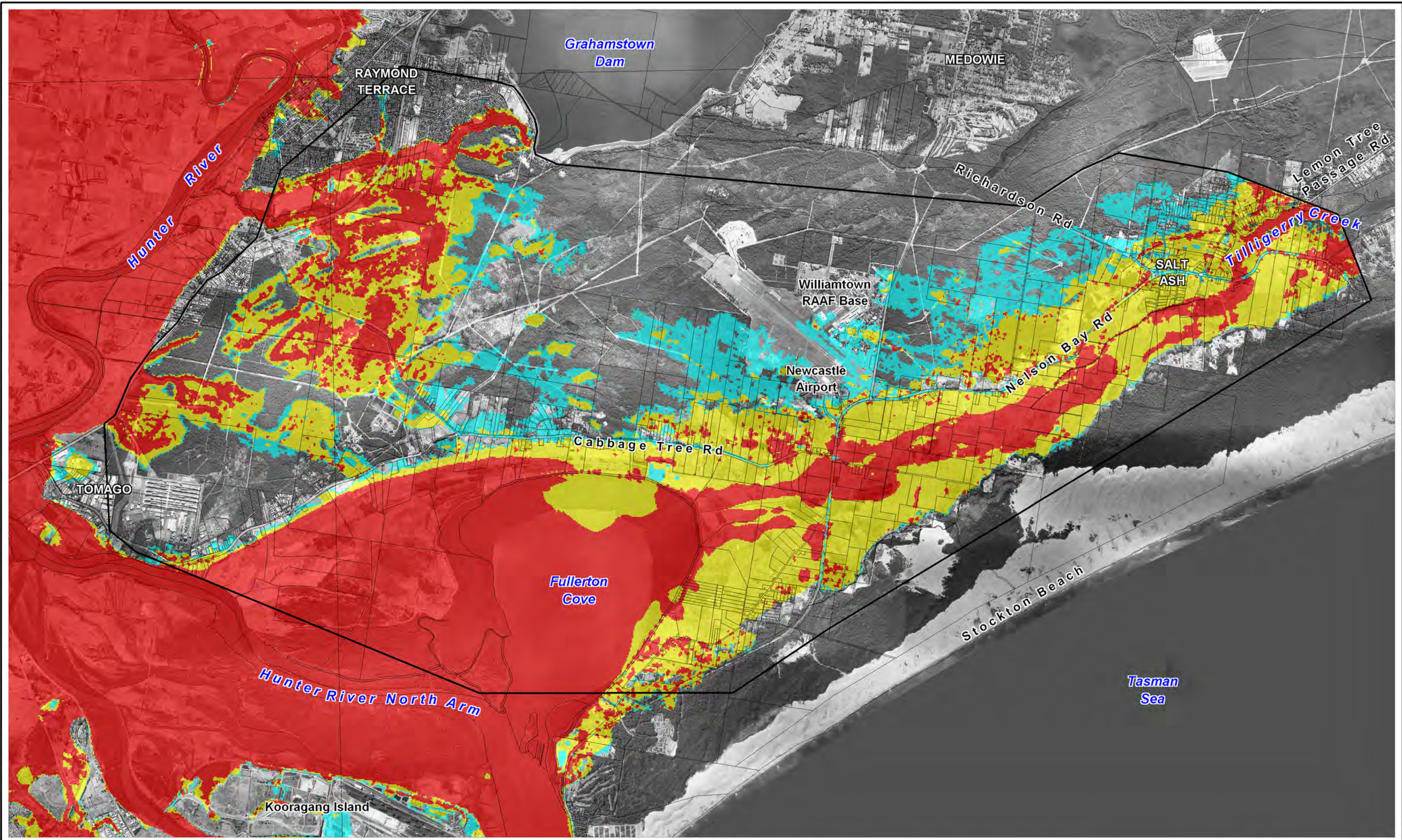
Rev:  
**A**

BMT WBM endeavours to ensure that the information provided in this map is correct at the time of publication. BMT WBM does not warrant, guarantee or make representations regarding the currency and accuracy of information contained in this map.



Filepath : K:\N2037\_Williamtown\_Saltash\_Flood\_Study\_Review\mapinfo\workspaces\DRG\_127\_110405\_1%AEP\_2100+10%\_hc.WOR





**LEGEND**

Hydraulic Category

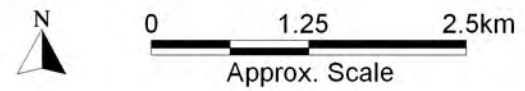
- Flood Fringe
- Flood Storage
- Floodway
- Study Area

Title:  
**1% AEP Design Event - Provisional Hydraulic Categories**  
**2100 Conditions: +0.9m Sea Level Rise +30% Flow**

Figure:  
**A-28**

Rev:  
**A**

BMT WBM endeavours to ensure that the information provided in this map is correct at the time of publication. BMT WBM does not warrant, guarantee or make representations regarding the currency and accuracy of information contained in this map.



Filepath : K:\N2037\_Williamtown\_Saltash\_Flood\_Study\_Review\mapinfo\workspaces\DRG\_128\_110405\_1% AEP\_2100+30%\_hc.WOR