




## LEGEND

### EXISTING

-  Boundary Line
-  Existing Trees (Indicative Location)

- 1 Existing Pathway

### PROPOSED

- 2 Circuit Pathway to the park boundary
  - 3 Pathway Connection
  - 4 Pathway Connection - with lighting for night use
  - 5 Bridge Access (across stormwater culvert)
  - 6 Gym Stations - indicative locations around pathway network.
  - 7 Shelter with Bubbler adjacent to playground
  - 8 Fenced Off-Leash Area for Small Dogs. Clear understorey vegetation to ensure clear sight lines.
  - 9 Fenced Off-Leash Area for Large Dogs. Clear understorey vegetation to ensure clear sight lines.
  - 10 Formalise Car Parking along Johnson Avenue
  - 11 Formalise Car Parking along Engel Avenue
  - 12 Amenities Building
  - 13 Footprint for Future Extension to Childcare Centre
  - 14 Extend Car Parking Area and formalise with line marking
  - 15 Picnic Shelter with BBQs and Picnic Tables
  - 16 Informal Spectator Seating
  - 17 Upgrade to Multi-court for tennis, pickle ball, futsal and netball
  - 18 Upgrade court for netball (priority use) with lighting for night time training. Install rotating posts with hoops for alternate basketball use.
  - 19 Pump Track
  - 20 Picnic Area with additional Picnic Shelters and Tables
-  Proposed Way-finding Signage Locations

*\*Ensure minimum 2m width between structures to enable mower to pass between.*

Project: **ALICETON RESERVE , KARUAH, NSW**

Drawing: LANDSCAPE MASTER PLAN

Revision: E

Date: MAY 2024

Scale: 1:1000 @ A3

NOT FOR CONSTRUCTION