

**LEGEND**

- Hazard Category
- High Hazard
  - Low Hazard
  - Study Area

Title:  
**1% AEP Design Event - Hazard Categories**  
**2100 Planning Condition: +0.9m Sea Level Rise +20% Flow**

BMT WBM endeavours to ensure that the information provided in this map is correct at the time of publication. BMT WBM does not warrant, guarantee or make representations regarding the currency and accuracy of information contained in this map.

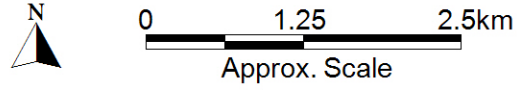
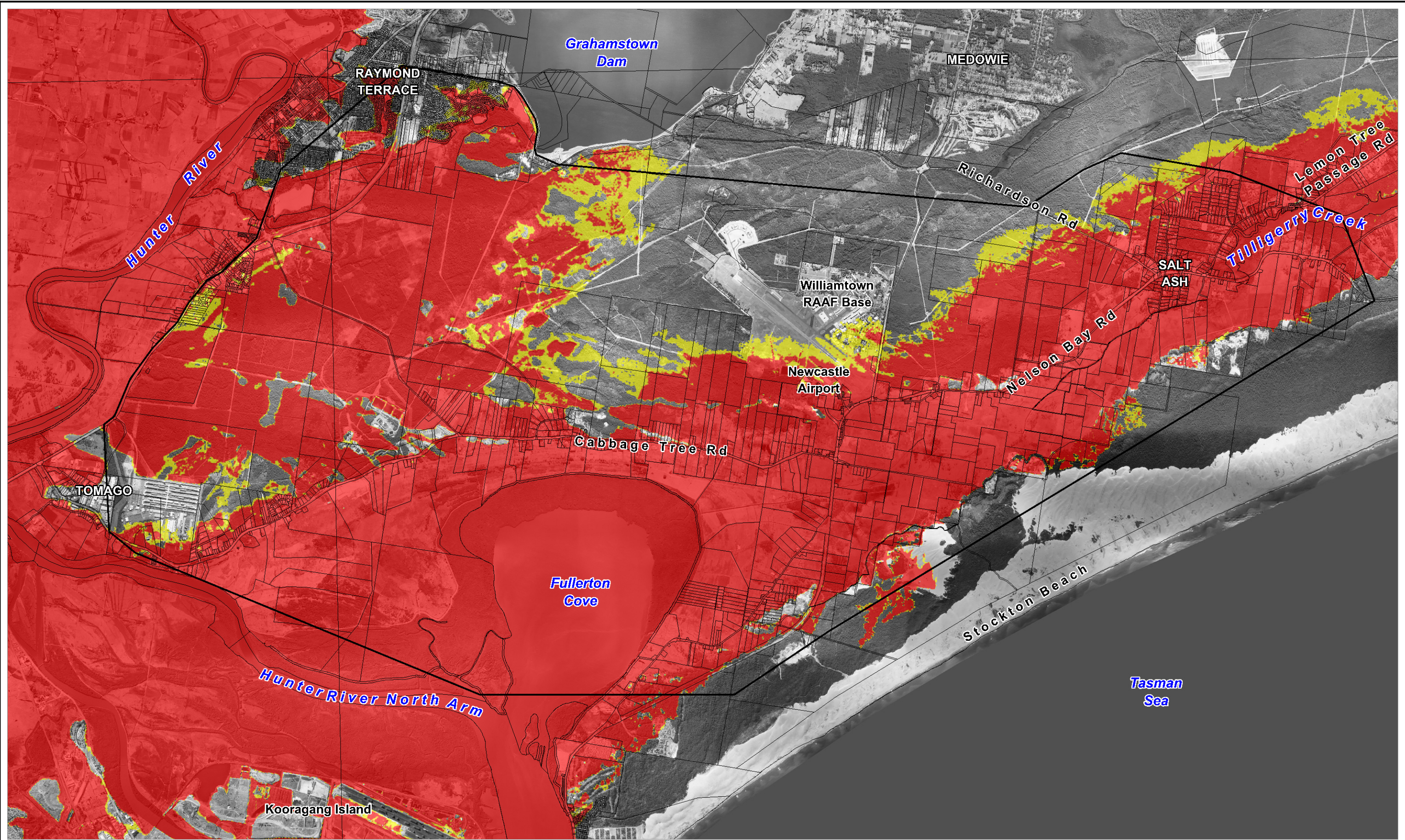


Figure: <b>A-9</b>	Rev: <b>A</b>
-----------------------	------------------



Filepath : K:\N20209\_Williamtown\_Salt\_Ash\_FRMSP\MapInfo\Workspace\1% AEP\_2100\_haz.WOR



**LEGEND**

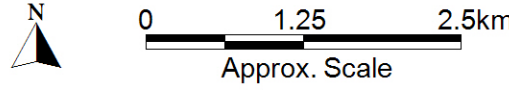
- Hazard Category
- High Hazard
  - Low Hazard
  - Study Area

Title:  
**PMF Design Event - Hazard Categories**

Figure:  
**A-10**

Rev:  
**A**

BMT WBM endeavours to ensure that the information provided in this map is correct at the time of publication. BMT WBM does not warrant, guarantee or make representations regarding the currency and accuracy of information contained in this map.



Filepath : K:\N20209\_Williamtown\_Salt\_Ash\_FRMSP\MapInfo\Workspace\PMF\_haz.WOR