

LEGEND

Hydraulic Category

- Flood Fringe
- Flood Storage
- Floodway

Study Area

Title:
1% AEP Design Event - Hydraulic Categories
2100 Planning Condition: +0.9m Sea Level Rise +20% Flow

BMT WBM endeavours to ensure that the information provided in this map is correct at the time of publication. BMT WBM does not warrant, guarantee or make representations regarding the currency and accuracy of information contained in this map.

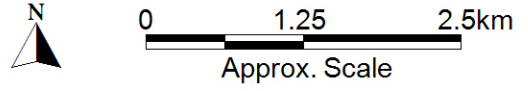
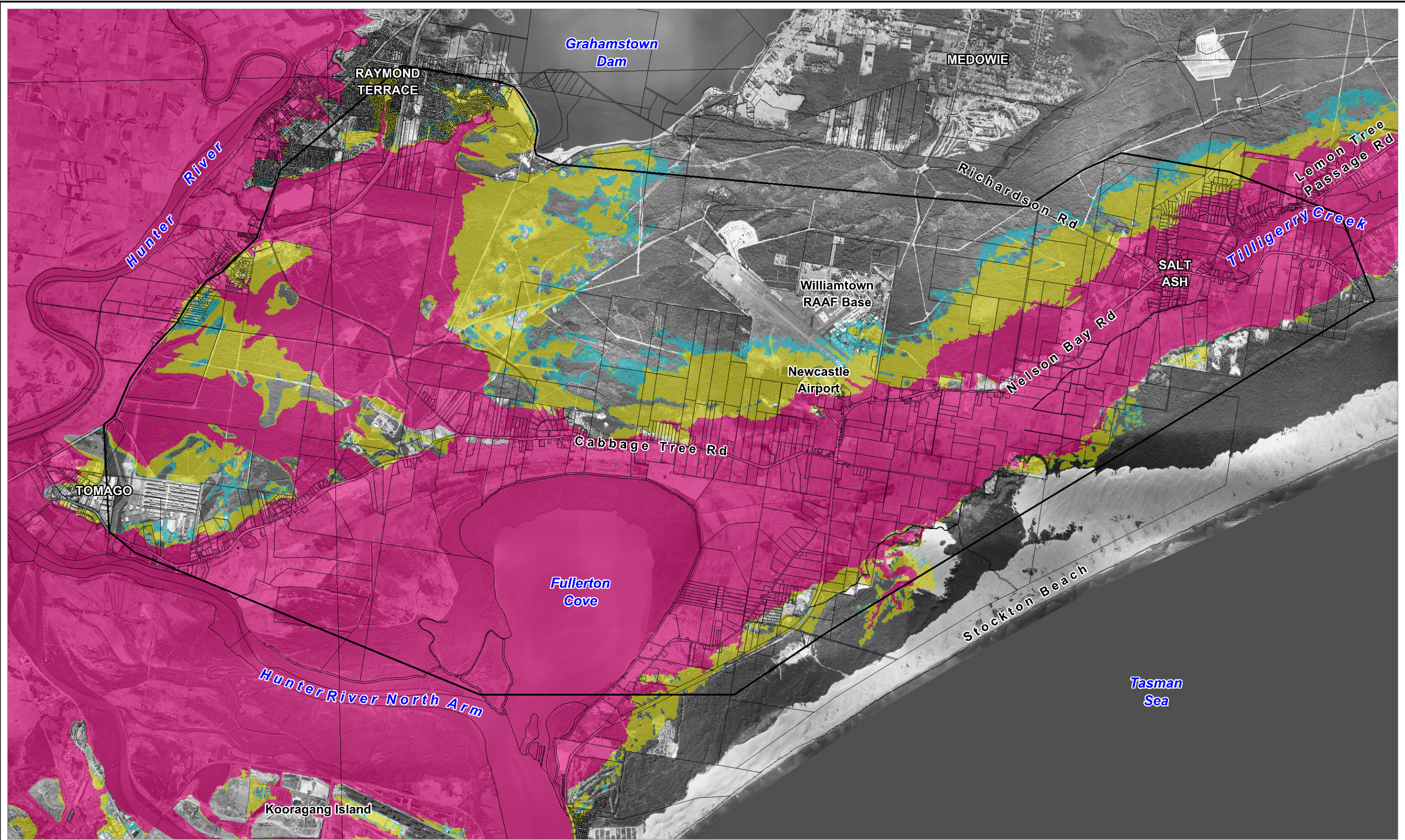


Figure:
A-7

Rev:
A



Filepath : K:\N20209_Williamtown_Salt_Ash_FRMSP\MapInfo\Workspace\1% AEP_2100_hc.WOR



LEGEND

Hydraulic Category

- Flood Fringe
- Flood Storage
- Floodway

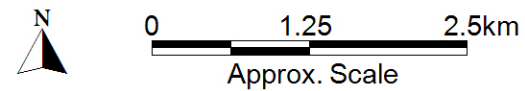
Study Area

Title:
PMF Design Event - Hydraulic Categories

Figure:
A-8

Rev:
A

BMT WBM endeavours to ensure that the information provided in this map is correct at the time of publication. BMT WBM does not warrant, guarantee or make representations regarding the currency and accuracy of information contained in this map.



Filepath : K:\N20209_Williamtown_Salt_Ash_FRMSP\MapInfo\Workspace\PMF_hc.WOR