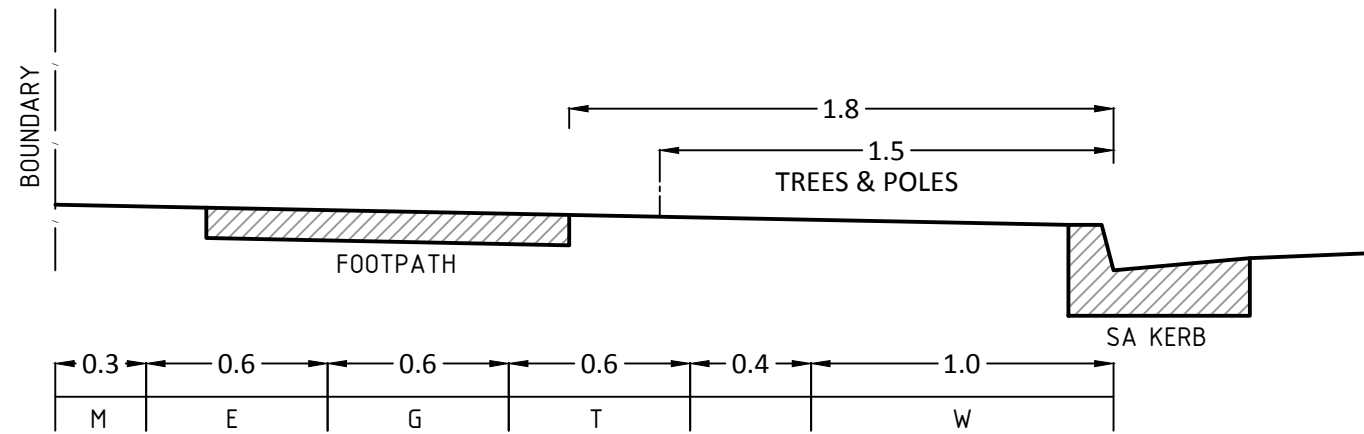
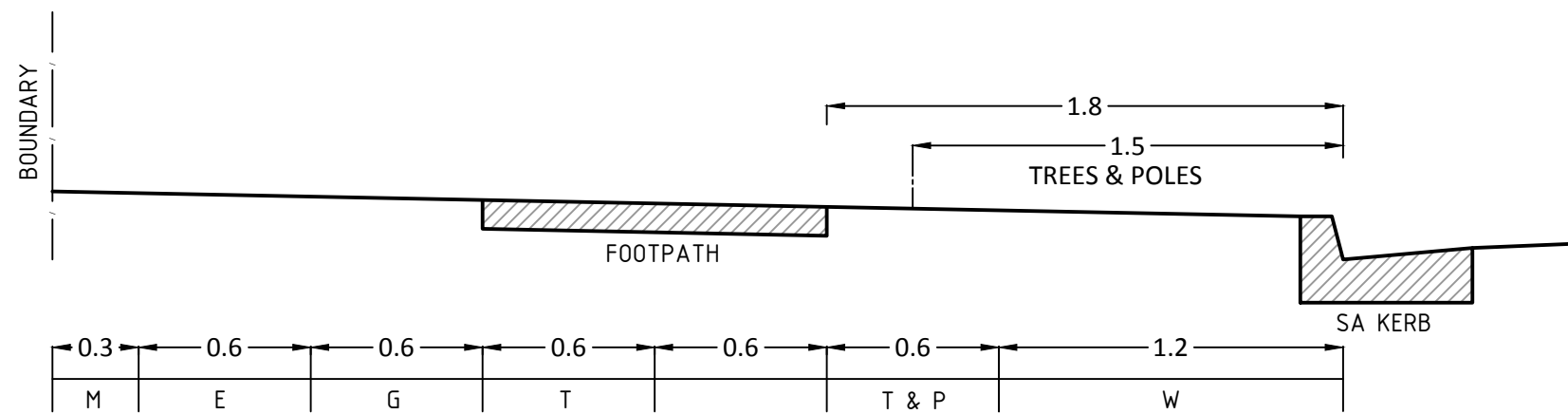


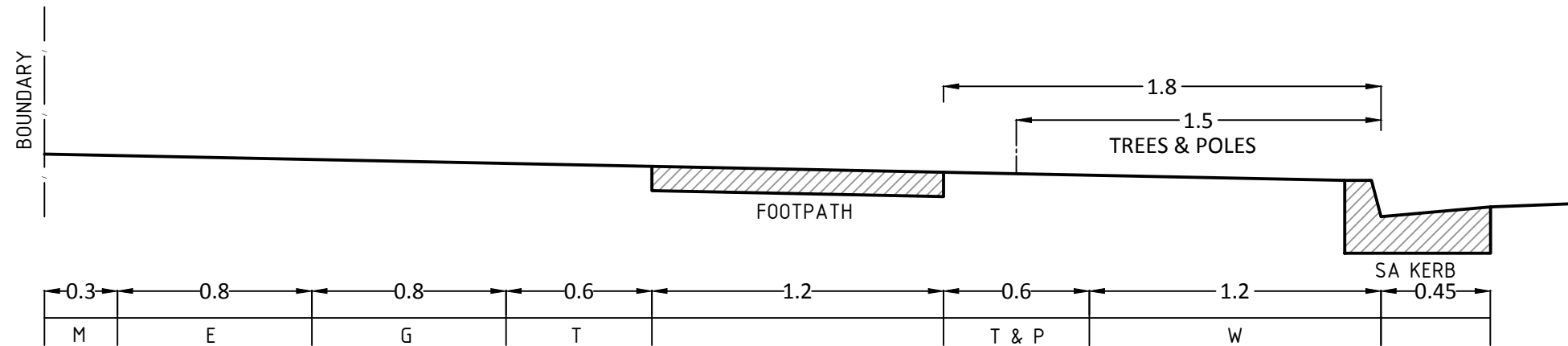
Council's Standard Drawings are currently being reviewed and revised and are provided as a guide only. The Standard Drawings are to be read in conjunction with Council's Infrastructure Specifications and if there is potential conflict between Drawings and Specifications, the requirements in the Specifications take precedence.



3.5m ROAD RESERVE



4.5m ROAD RESERVE



5.5m ROAD RESERVE

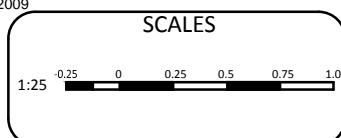
LEGEND

- M - miscellaneous
- E - electricity
- G - gas
- T - telephone
- T & P - trees and poles
- W - water

ADOPTED AT COUNCIL MEETING: 10th JULY 1984
MINUTE NUMBER: 757

© PORT STEPHENS COUNCIL 2009

DATUM	PM
A.H.D.	R.L
SURVEY :	
DESIGNED : J Tibbits 12 / 01 / 2010	
CHECKED : R Mackenzie 12 / 01 / 2010	



Date	Amendment	Officer

THESE DRAWINGS HAVE BEEN CHECKED ON SITE AND ARE RECOMMENDED

..... R Mackenzie

DATE



PORT STEPHENS COUNCIL
STANDARD FOOTPATH ALLOCATIONS

FILE No: PSC S 83	SHEET No: 1	No OF SHEETS: 1	PLAN No: PSC S 83 01
SHEET DESCRIPTION: EASEMENTS CROSS SECTIONS			
Location: M:\standards\S.83.dwg			A3