



PORT STEPHENS
COUNCIL

The Pathways Plan

TANILBA BAY/ MALLABULLA/ LEMON TREE PASSAGE

LEGEND

Pathways

Existing Infrastructure

----- Footpath

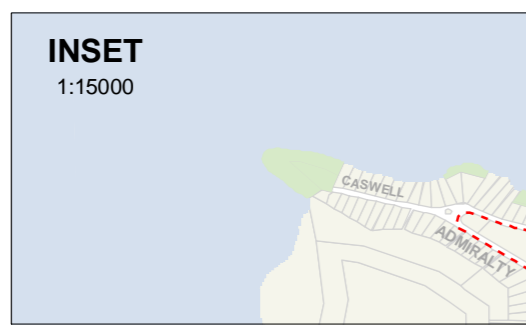
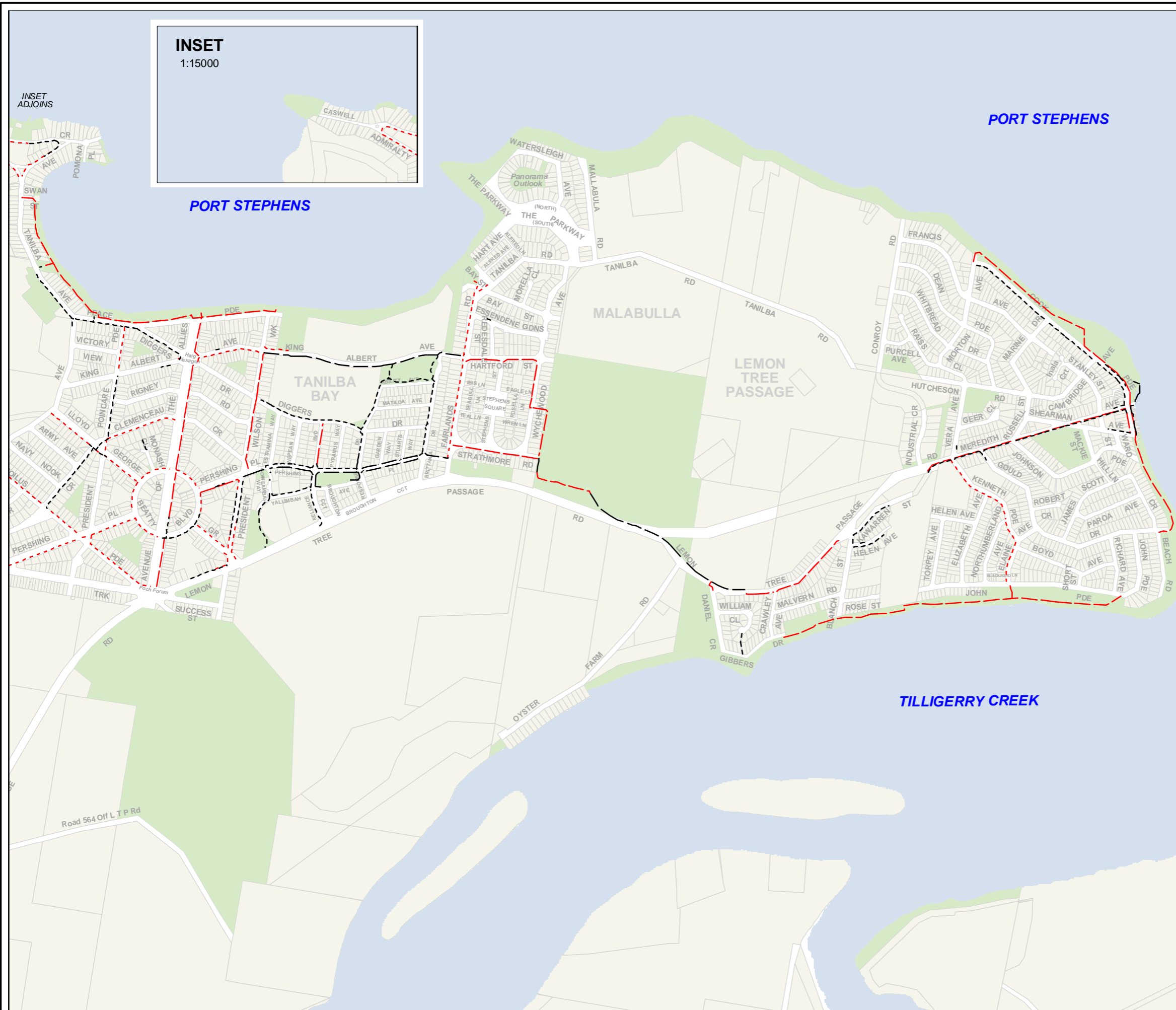
--- Shared Path

Proposed Infrastructure

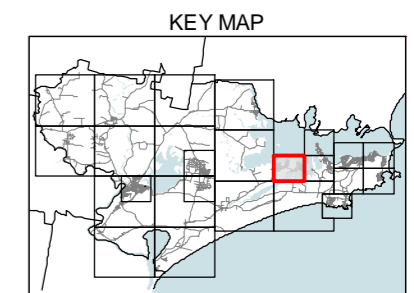
----- Footpath

--- Shared Path

■ Parks/Reserves



INSET
1:15000



© NSW Land & Property Information
© Port Stephens Council



SCALE: NOT TO SCALE
Edition Date: SEPTEMBER 2015

SHEET 14

FILE LOCATION G:\gis\maps\The Pathways Plan\Sheet 14