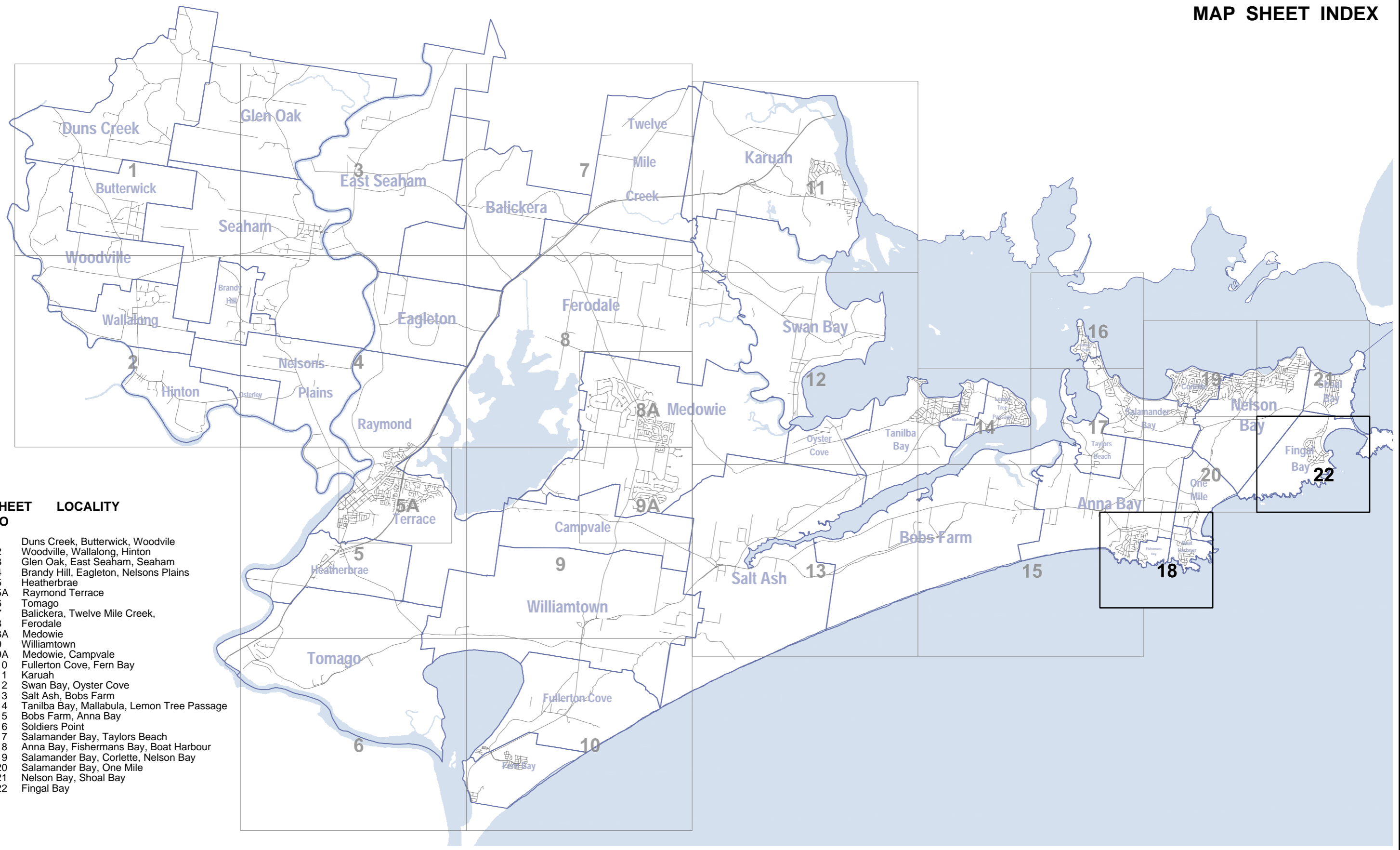


MAPS

SURF LIFESAVING

**STRATEGIC ASSET
MANAGEMENT PLAN**
2017-2027

MAP SHEET INDEX



SHEET NO LOCALITY

- 1 Duns Creek, Butterwick, Woodvile
- 2 Woodville, Wallalong, Hinton
- 3 Glen Oak, East Seaham, Seaham
- 4 Brandy Hill, Eagleton, Nelsons Plains
- 5 Heatherbrae
- 5A Raymond Terrace
- 6 Tomago
- 7 Balickera, Twelve Mile Creek,
- 8 Ferodale
- 8A Medowie
- 9 Williamtown
- 9A Medowie, Campvale
- 10 Fullerton Cove, Fern Bay
- 11 Karuah
- 12 Swan Bay, Oyster Cove
- 13 Salt Ash, Bobs Farm
- 14 Tanilba Bay, Mallabula, Lemon Tree Passage
- 15 Bobs Farm, Anna Bay
- 16 Soldiers Point
- 17 Salamander Bay, Taylors Beach
- 18 Anna Bay, Fishermans Bay, Boat Harbour
- 19 Salamander Bay, Corlette, Nelson Bay
- 20 Salamander Bay, One Mile
- 21 Nelson Bay, Shoal Bay
- 22 Fingal Bay

Strategic Asset Management Plan
Surf Lifesaving Facilities





PORT STEPHENS
COUNCIL

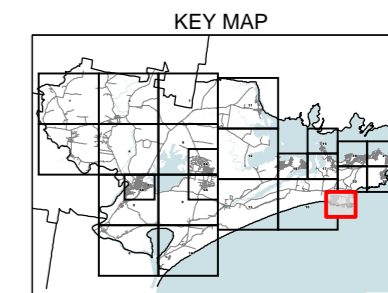
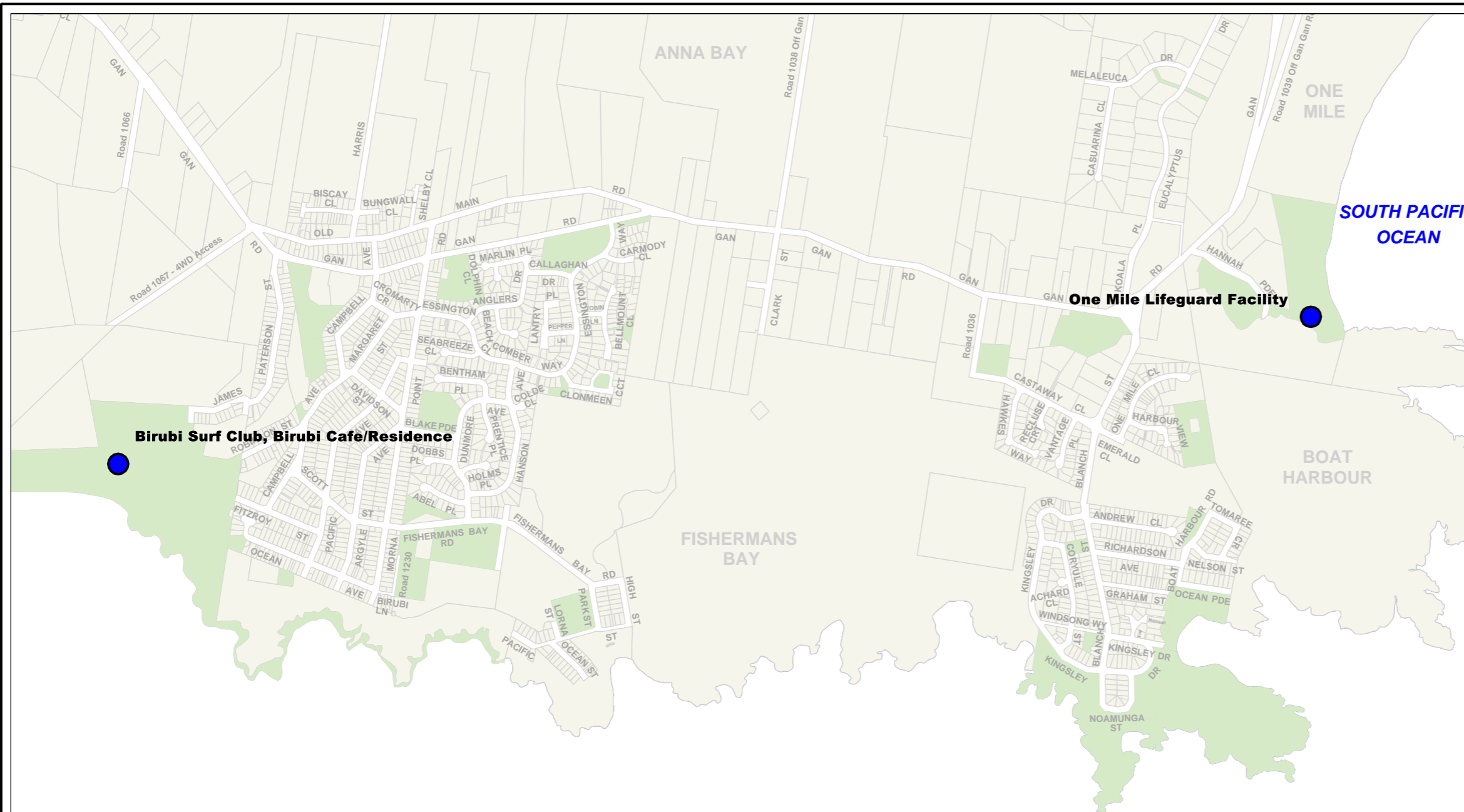
Strategic Asset Management Plan
Surf Lifesaving Facility

ANNA BAY/ BOAT HARBOUR

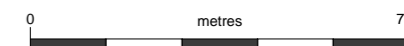
LEGEND

Strategic Asset Classification

-  Existing
-  To Be Removed
-  Proposed
-  Private
-  Parks/Reserves



© NSW Land & Property Information
© Port Stephens Council



SCALE: 1:15000 @ A3
Edition Date: JUNE 2015

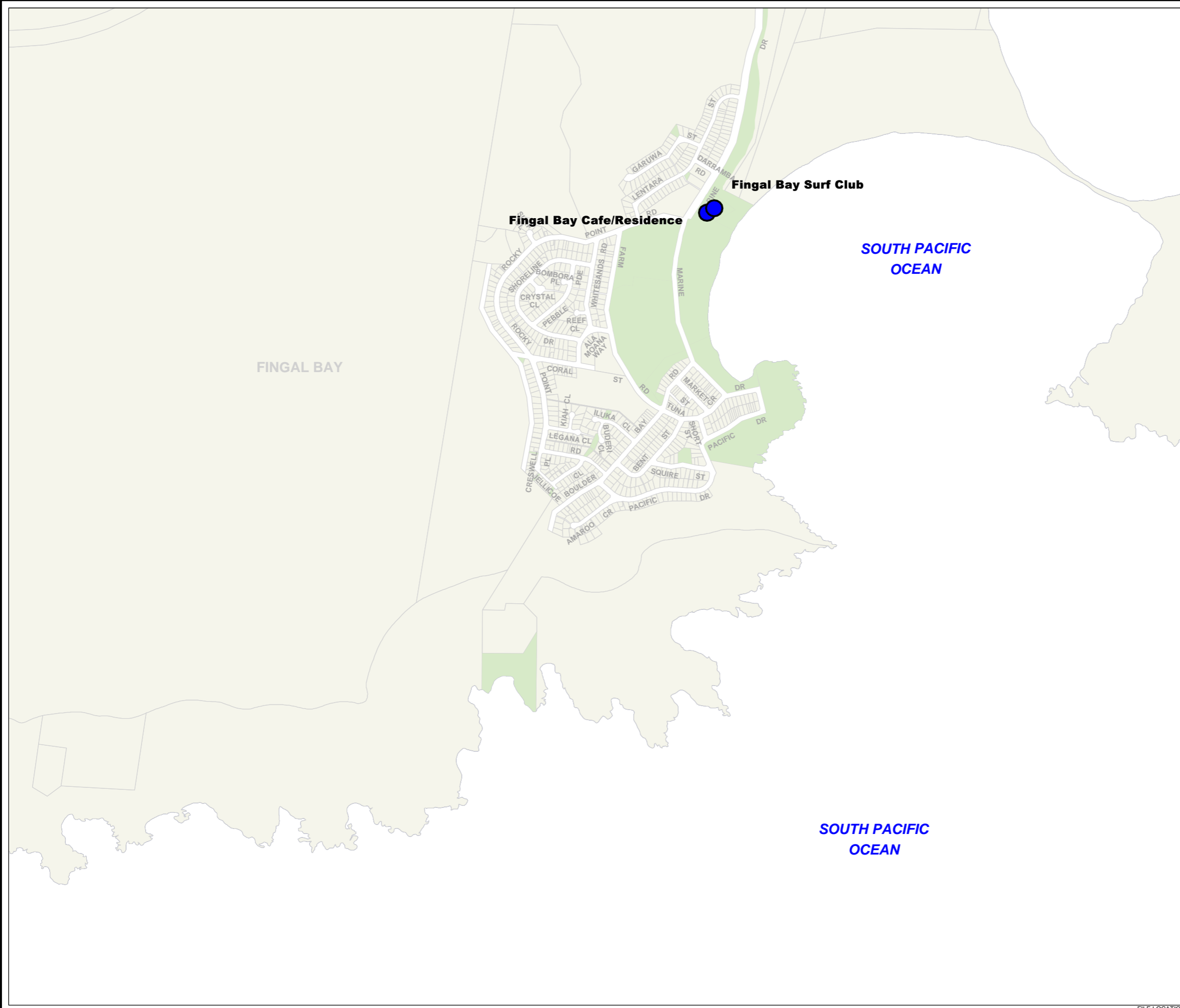
SHEET 18



PORT STEPHENS
COUNCIL






Strategic Asset Management Plan
Surf Lifesaving Facility

FINGAL BAY

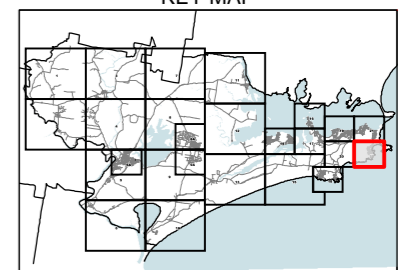


LEGEND

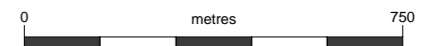
Strategic Asset Classification

-  Existing
-  To Be Removed
-  Proposed
-  Private
-  Parks/Reserves

KEY MAP



© NSW Land & Property Information
© Port Stephens Council



SCALE: 1:15000 @ A3

Edition Date: JUNE 2015

SHEET 22

