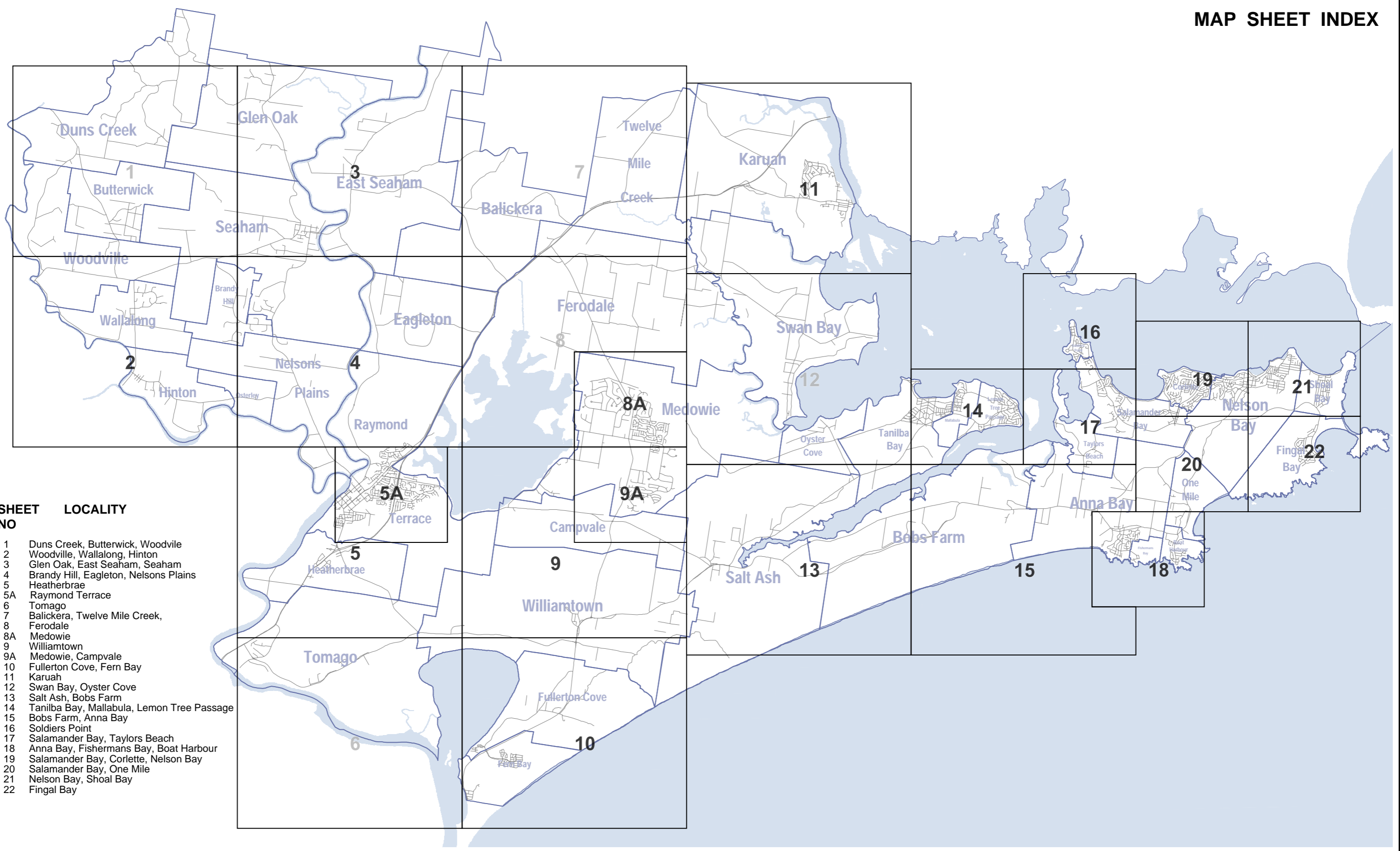


MAP SHEET INDEX



SHEET NO LOCALITY

- 1 Duns Creek, Butterwick, Woodvile
- 2 Woodville, Wallalong, Hinton
- 3 Glen Oak, East Seaham, Seaham
- 4 Brandy Hill, Eagleton, Nelsons Plains
- 5 Heatherbrae
- 5A Raymond Terrace
- 6 Tomago
- 7 Balickera, Twelve Mile Creek, Ferodale
- 8 Medowie
- 9 Williamtown
- 9A Medowie, Campvale
- 10 Fullerton Cove, Fern Bay
- 11 Karuah
- 12 Swan Bay, Oyster Cove
- 13 Salt Ash, Bobs Farm
- 14 Tanilba Bay, Mallabula, Lemon Tree Passage
- 15 Bobs Farm, Anna Bay
- 16 Soldiers Point
- 17 Salamander Bay, Taylors Beach
- 18 Anna Bay, Fishermans Bay, Boat Harbour
- 19 Salamander Bay, Corlette, Nelson Bay
- 20 Salamander Bay, One Mile
- 21 Nelson Bay, Shoal Bay
- 22 Fingal Bay



PORT STEPHENS COUNCIL
 Scale: 1:155000 @ A3
 Edition Date: SEPTEMBER 2015

The Pathways Plan



MGA 56

© NSW Land & Property Information
 © Port Stephens Council

FILE LOCATION G:\gismaps\The Pathways Plan\Sheet 14



PORT STEPHENS
COUNCIL

The Pathways Plan WOODVILLE/ WALLALONG/ HINTON

LEGEND

Pathways

Existing Infrastructure

----- Footpath

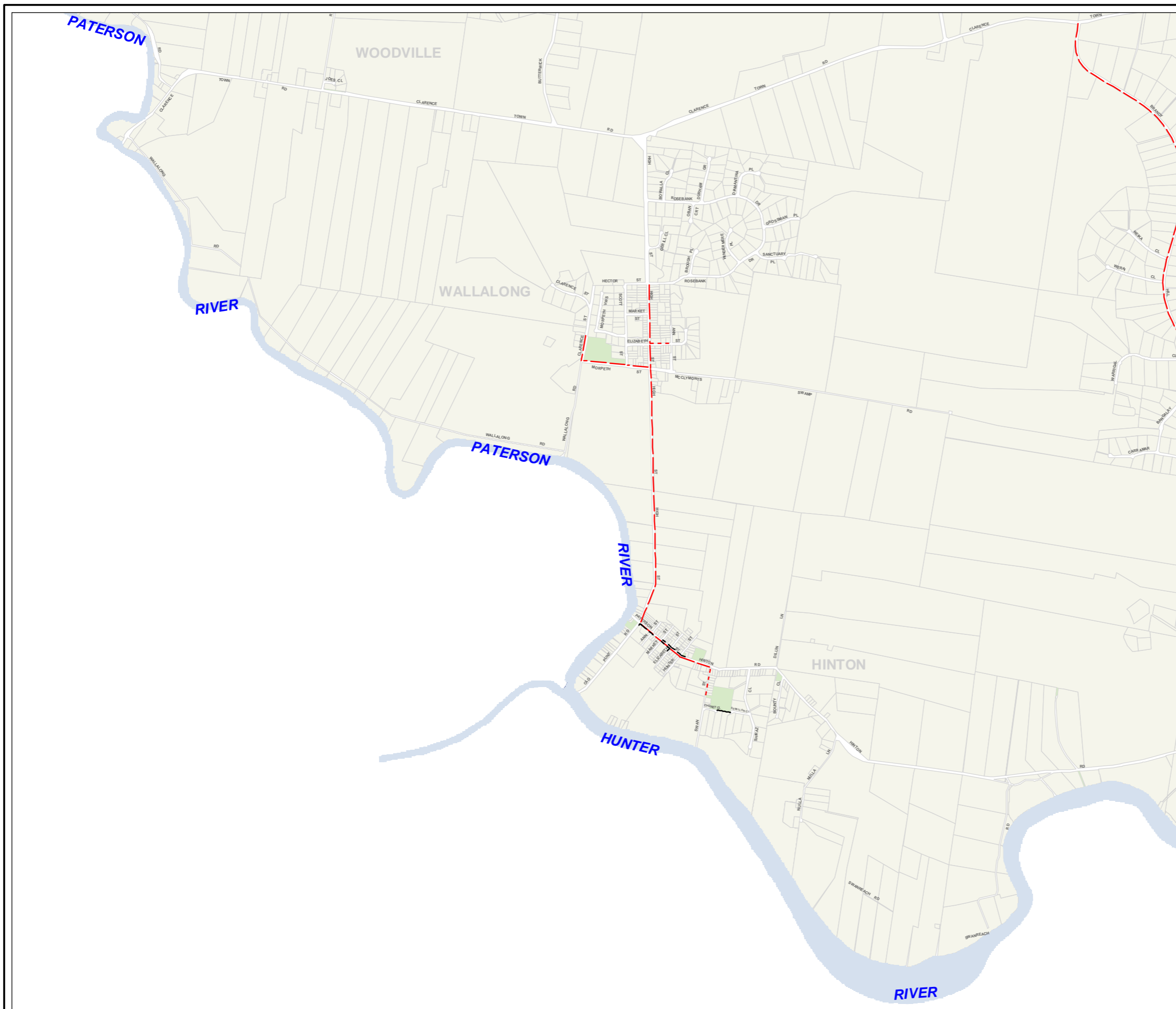
—— Shared Path

Proposed Infrastructure

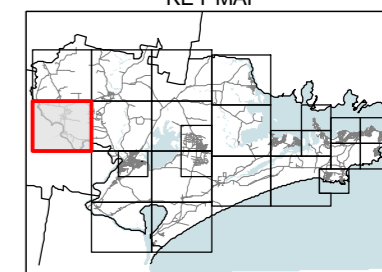
----- Footpath

—— Shared Path

■ Parks/Reserves



KEY MAP



© NSW Land & Property Information
© Port Stephens Council



SCALE: NOT TO SCALE

Edition Date: SEPTEMBER 2015

SHEET 2



PORT STEPHENS
COUNCIL

The Pathways Plan GLEN OAK/SEAHAM/ EAST SEAHAM

LEGEND

Pathways

Existing Infrastructure

----- Footpath

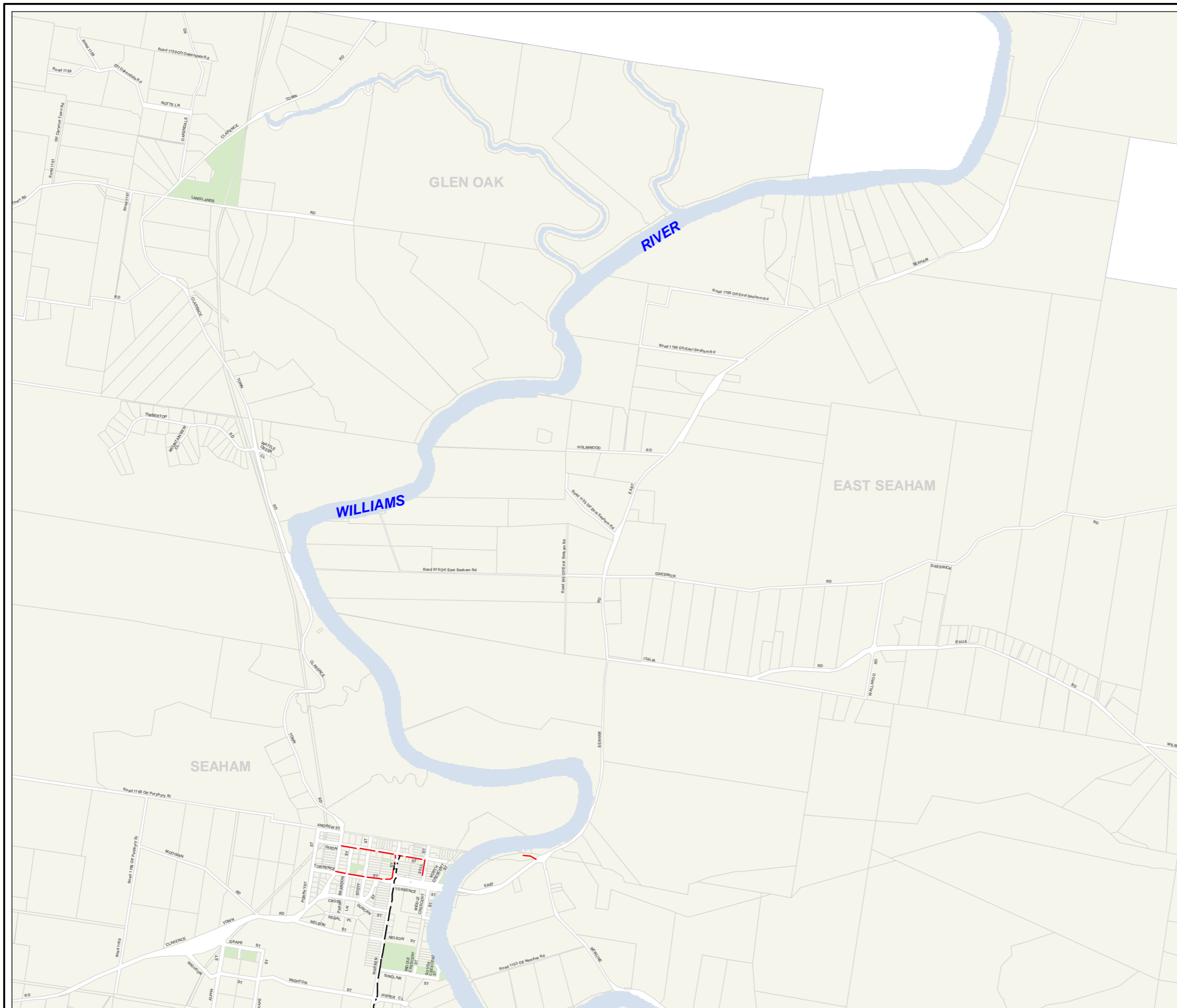
—— Shared Path

Proposed Infrastructure

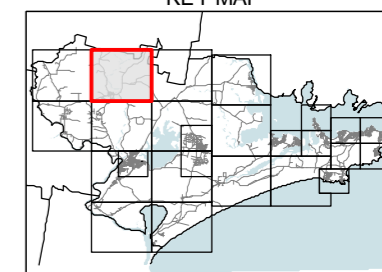
----- Footpath

—— Shared Path

■ Parks/Reserves



KEY MAP



© NSW Land & Property Information
© Port Stephens Council



MGA 56



SCALE: NOT TO SCALE

Edition Date: SEPTEMBER 2015

SHEET 3



PORT STEPHENS
COUNCIL

The Pathways Plan
**EAGLETON/
RAYMOND TERRACE**

LEGEND

Pathways

Existing Infrastructure

----- Footpath

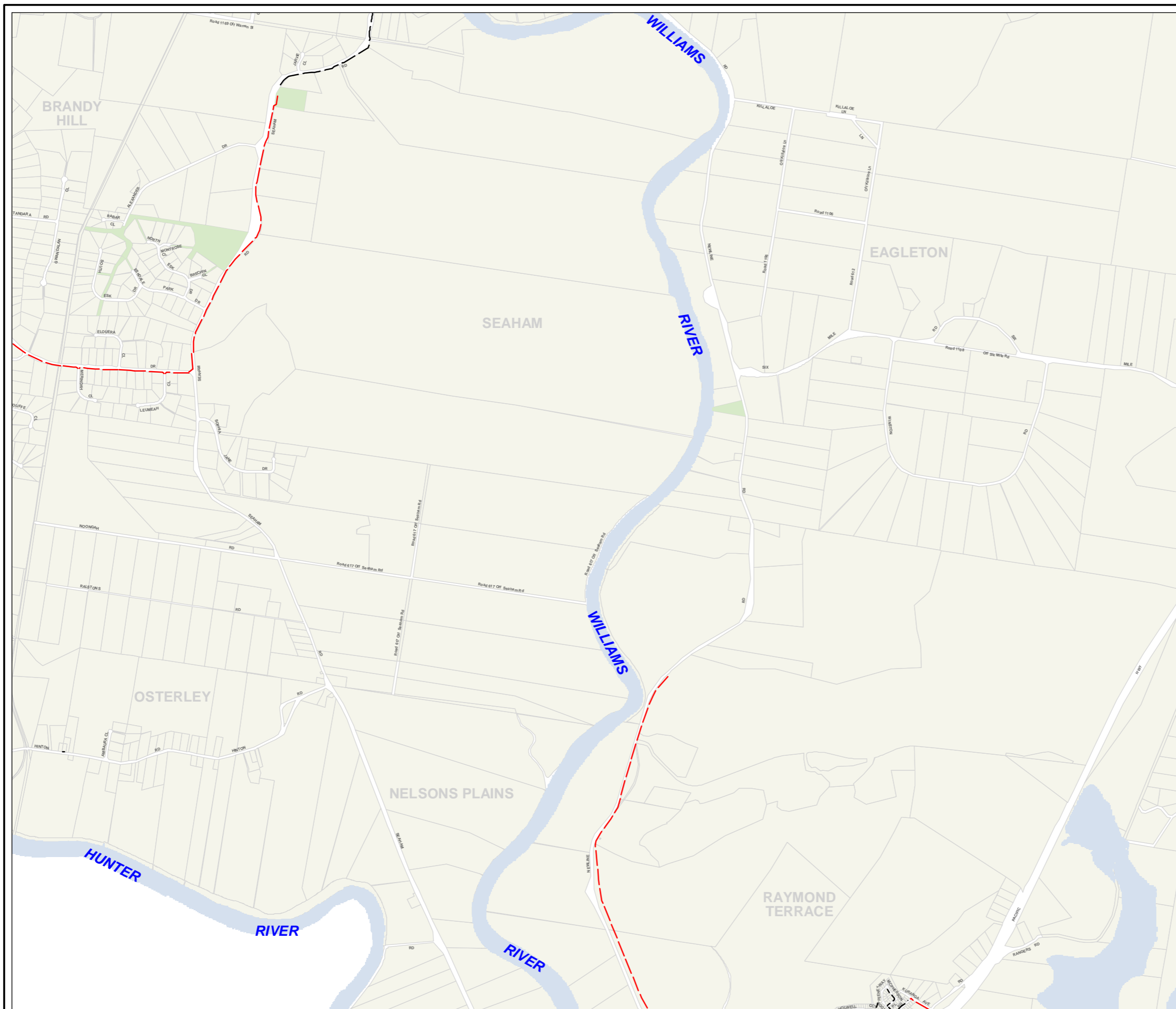
----- Shared Path

Proposed Infrastructure

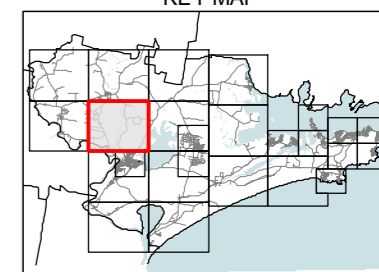
----- Footpath

----- Shared Path

█ Parks/Reserves



KEY MAP



© NSW Land & Property Information
© Port Stephens Council



0 metres 1500

SCALE: NOT TO SCALE

Edition Date: SEPTEMBER 2015

SHEET 4



PORT STEPHENS
COUNCIL

The Pathways Plan HEATHERBRAE

LEGEND

Pathways

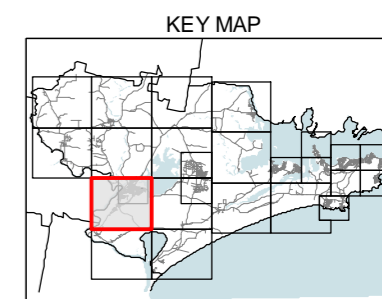
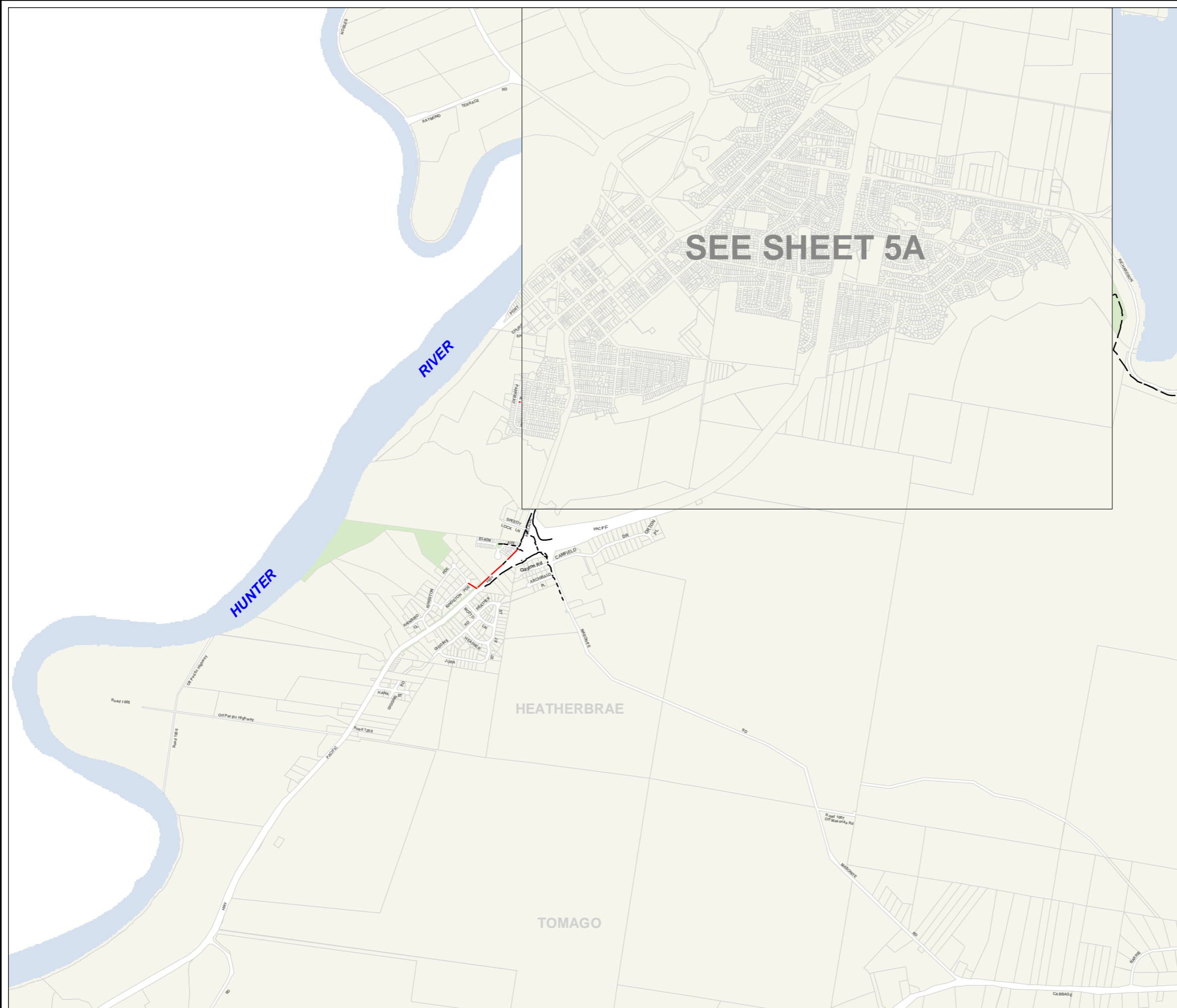
Existing Infrastructure

- Footpath
- Shared Path

Proposed Infrastructure

- Footpath
- Shared Path

- █ Parks/Reserves



© NSW Land & Property Information
© Port Stephens Council



SCALE: NOT TO SCALE
Edition Date: SEPTEMBER 2015

SHEET 5



PORT STEPHENS
COUNCIL

The Pathways Plan RAYMOND TERRACE

LEGEND

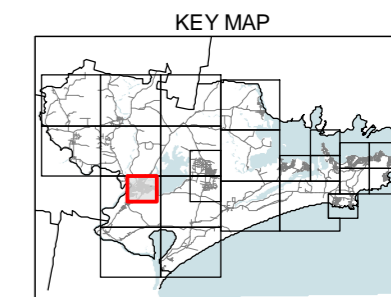
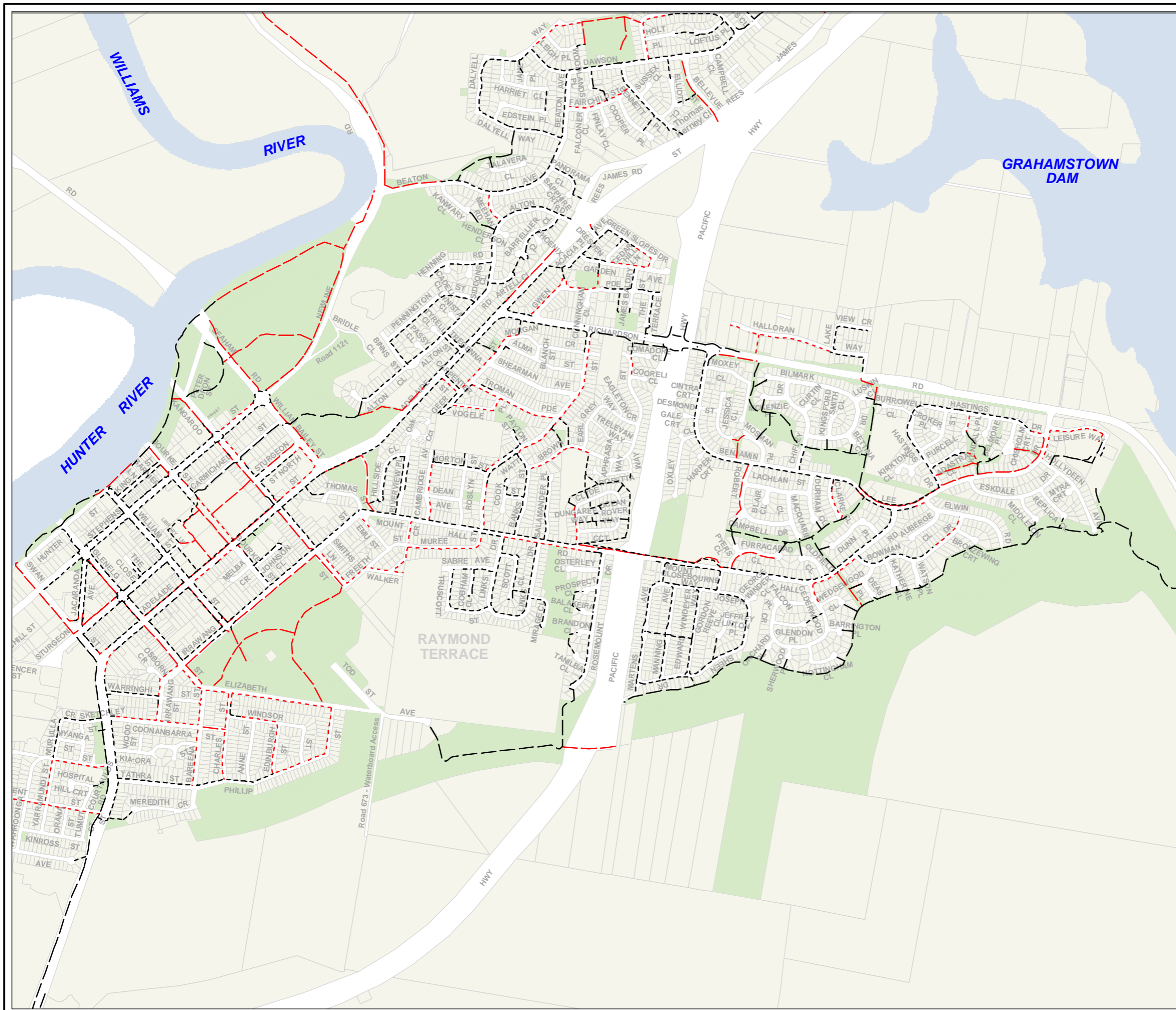
Pathways

Existing Infrastructure

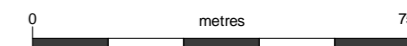
- Footpath
- Shared Path

Proposed Infrastructure

- Footpath
- Shared Path
- █ Parks/Reserves



© NSW Land & Property Information
© Port Stephens Council



SCALE: NOT TO SCALE

Edition Date: SEPTEMBER 2015

SHEET 5A



PORT STEPHENS
COUNCIL

The Pathways Plan

MEDOWIE

LEGEND

Pathways

Existing Infrastructure

----- Footpath

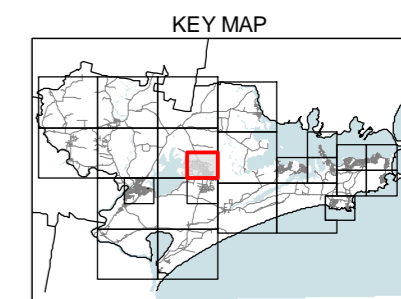
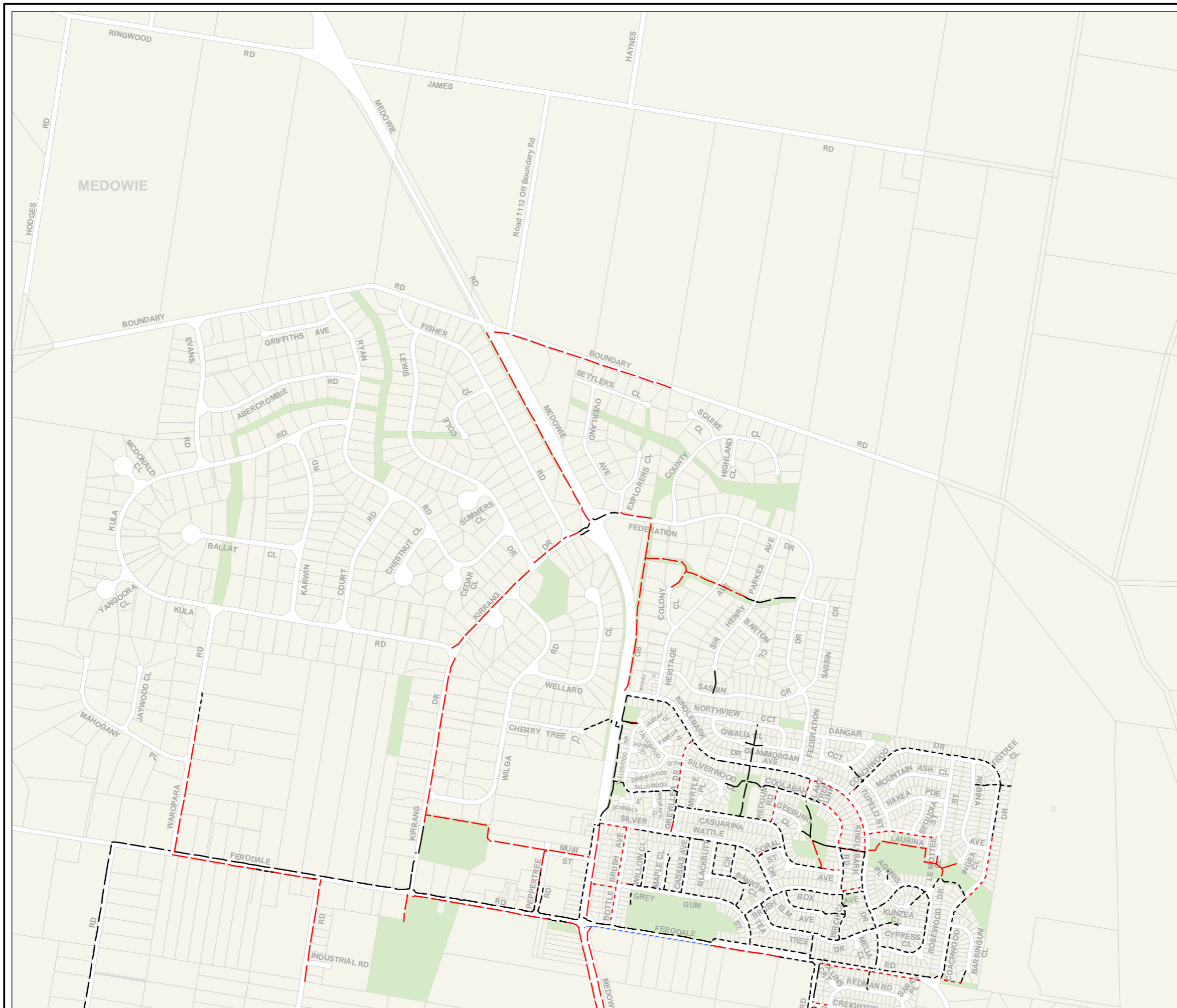
----- Shared Path

Proposed Infrastructure

----- Footpath

----- Shared Path

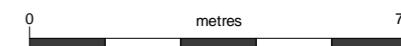
█ Parks/Reserves



© NSW Land & Property Information
© Port Stephens Council



MGA 56



SCALE: NOT TO SCALE

Edition Date: SEPTEMBER 2015

SHEET 8A



PORT STEPHENS
COUNCIL

The Pathways Plan
WILLIAMTOWN

LEGEND

Pathways

Existing Infrastructure

----- Footpath

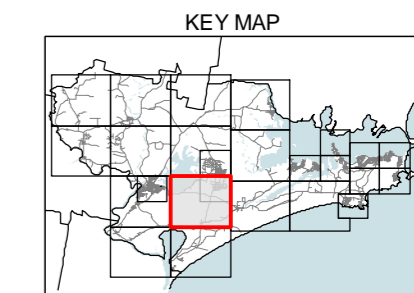
--- Shared Path

Proposed Infrastructure

----- Footpath

--- Shared Path

■ Parks/Reserves



© NSW Land & Property Information
© Port Stephens Council



SCALE: NOT TO SCALE
Edition Date: SEPTEMBER 2015

SHEET 9

FILE LOCATION G:\gismaps\The Pathways Plan\Sheet 9



PORT STEPHENS
COUNCIL

The Pathways Plan

MEDOWIE/ CAMPVALE

LEGEND

Pathways

Existing Infrastructure

----- Footpath

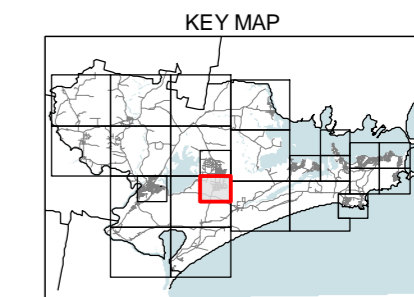
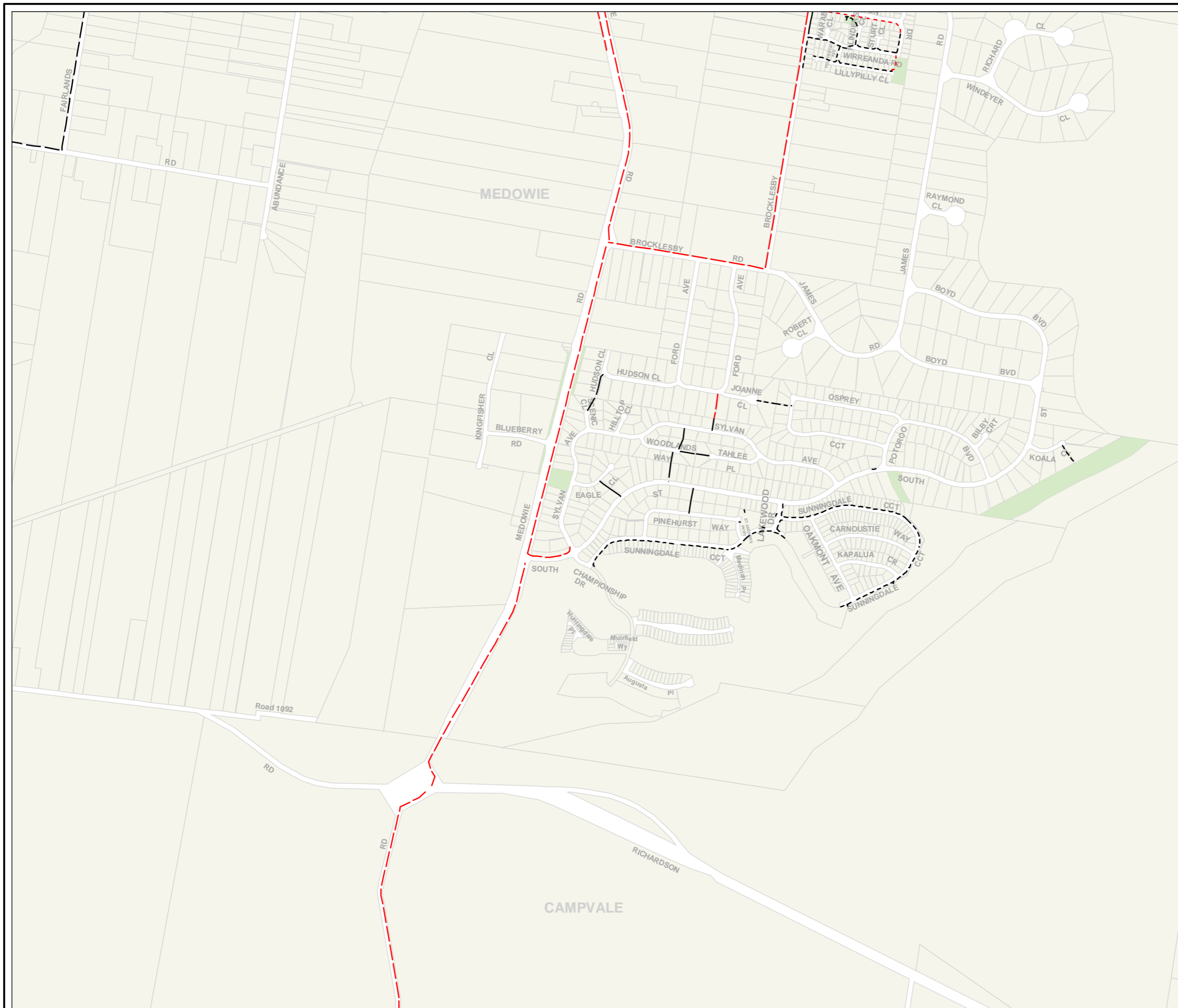
—— Shared Path

Proposed Infrastructure

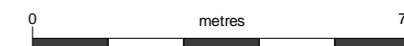
----- Footpath

—— Shared Path

■ Parks/Reserves



© NSW Land & Property Information
© Port Stephens Council



SCALE: NOT TO SCALE

Edition Date: SEPTEMBER 2015

SHEET 9A



PORT STEPHENS
COUNCIL

The Pathways Plan
**FULLERTON COVE/
FERN BAY**

LEGEND

Pathways

Existing Infrastructure

----- Footpath

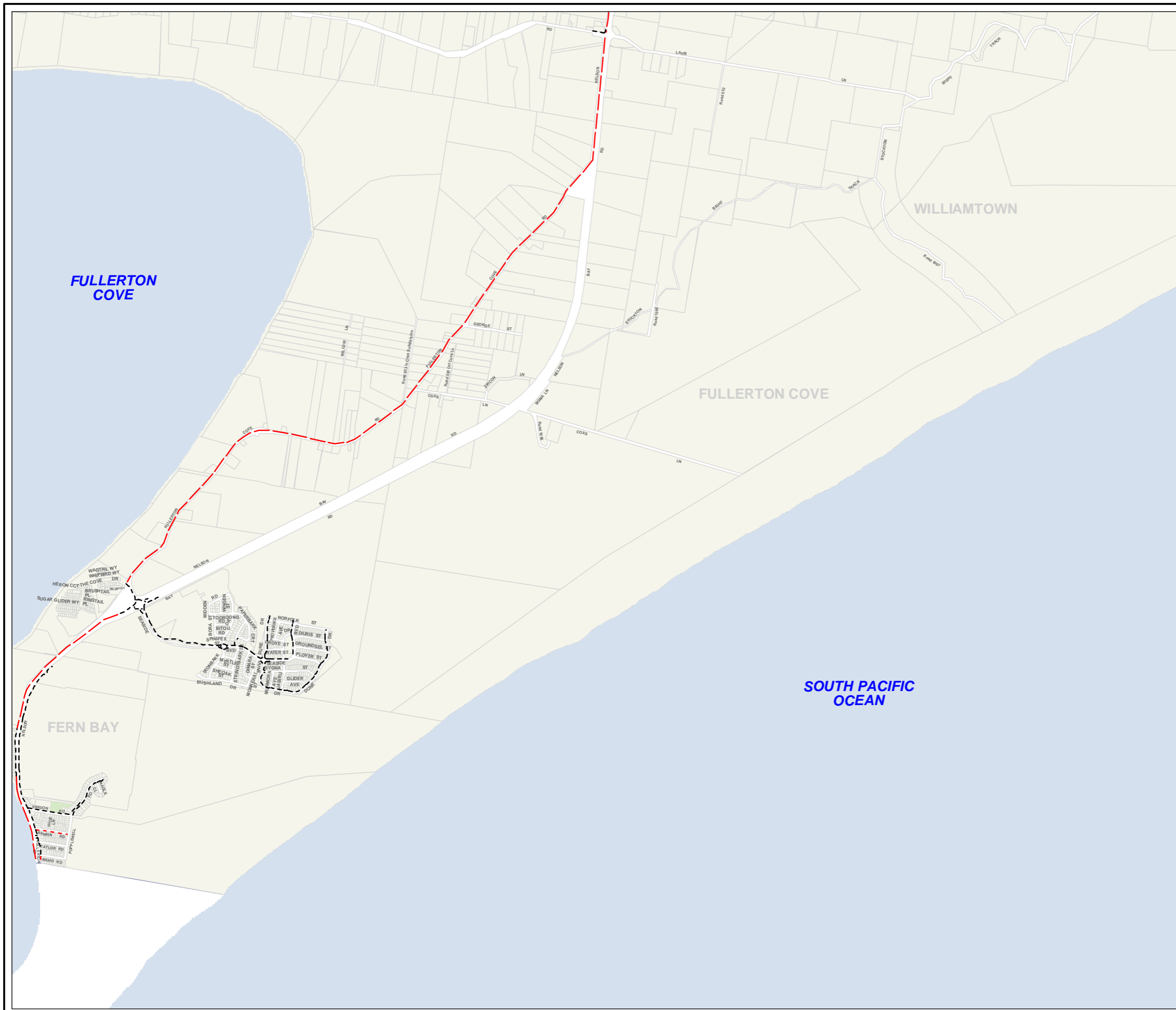
--- Shared Path

Proposed Infrastructure

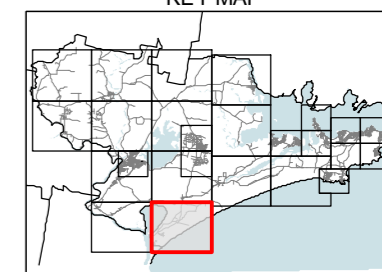
----- Footpath

--- Shared Path

█ Parks/Reserves



KEY MAP



© NSW Land & Property Information
© Port Stephens Council



SCALE: NOT TO SCALE

Edition Date: SEPTEMBER 2015

SHEET 10



PORT STEPHENS
COUNCIL

The Pathways Plan

KARUAH

LEGEND

Pathways

Existing Infrastructure

----- Footpath

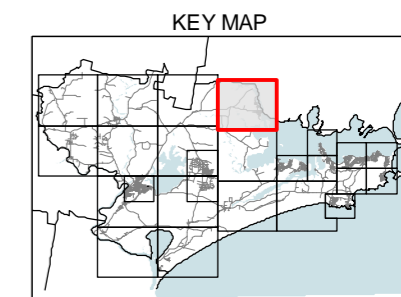
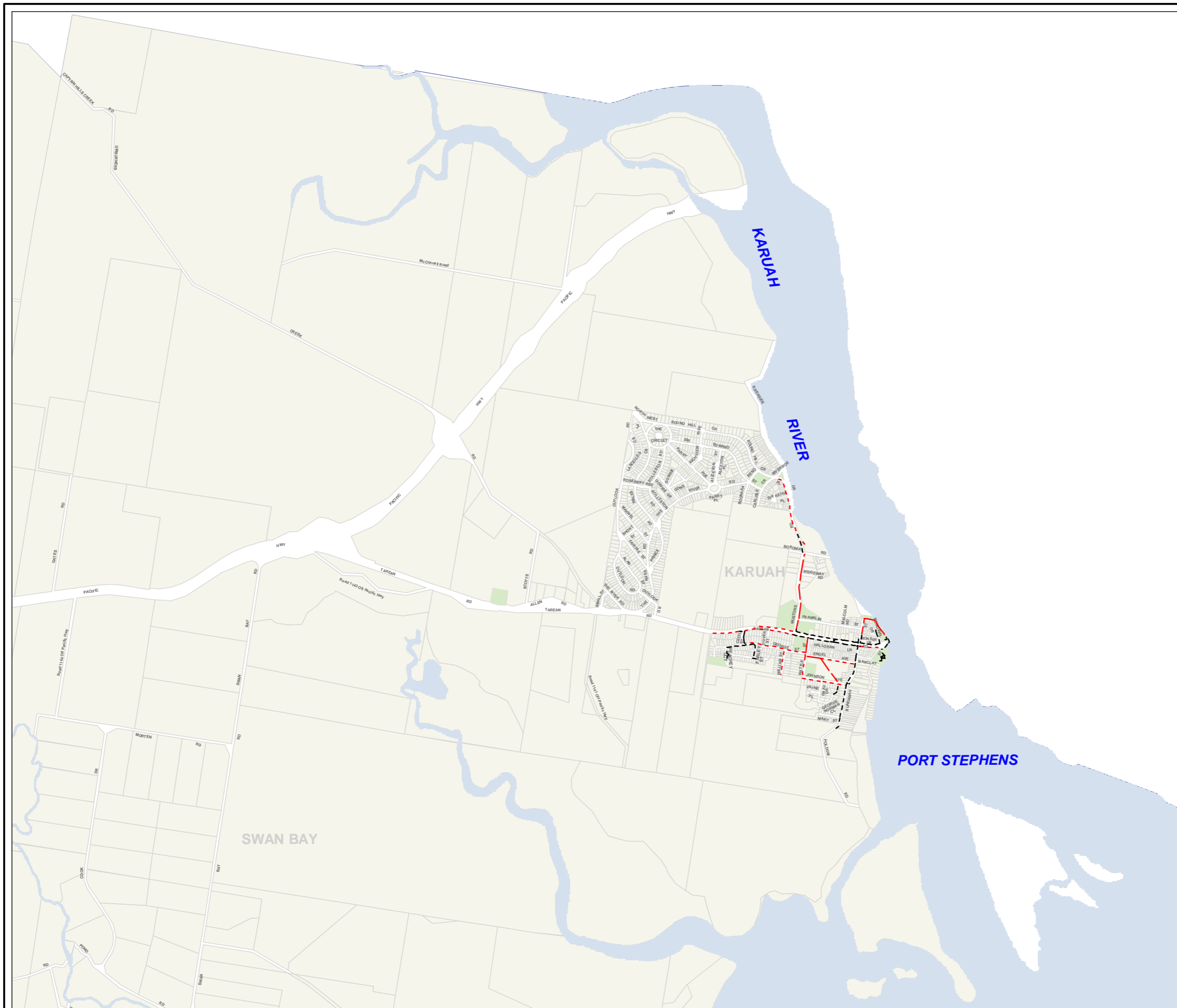
--- Shared Path

Proposed Infrastructure

----- Footpath

--- Shared Path

█ Parks/Reserves



© NSW Land & Property Information
© Port Stephens Council



SCALE: NOT TO SCALE

Edition Date: SEPTEMBER 2015

SHEET 11



PORT STEPHENS
COUNCIL

The Pathways Plan

SALT ASH/ BOBS FARM

LEGEND

Pathways

Existing Infrastructure

----- Footpath

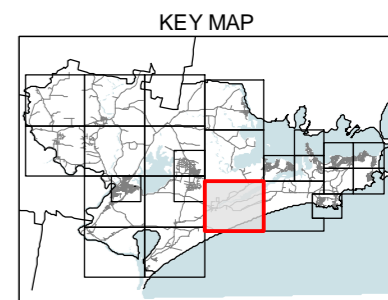
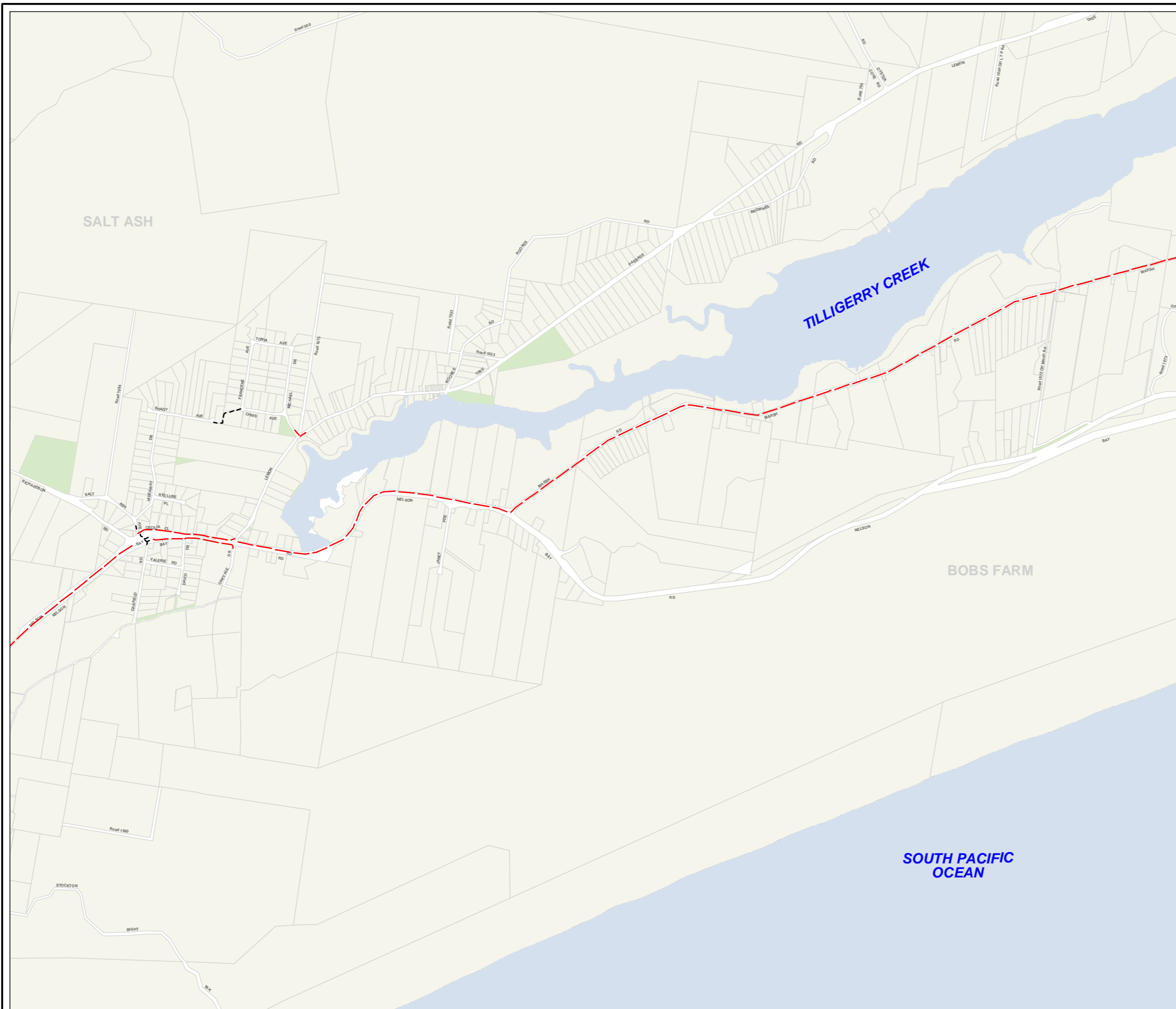
—— Shared Path

Proposed Infrastructure

----- Footpath

—— Shared Path

■ Parks/Reserves



© NSW Land & Property Information
© Port Stephens Council



SCALE: NOT TO SCALE
Edition Date: SEPTEMBER 2015

SHEET 13



PORT STEPHENS
COUNCIL

The Pathways Plan

TANILBA BAY/ MALLABULLA/ LEMON TREE PASSAGE

LEGEND

Pathways

Existing Infrastructure

----- Footpath

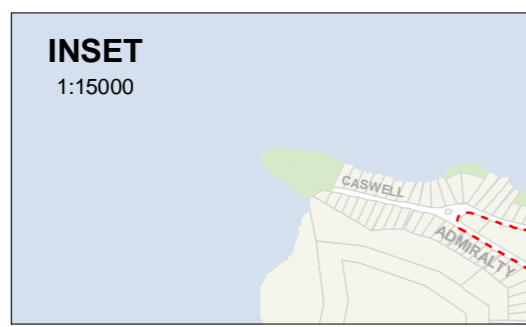
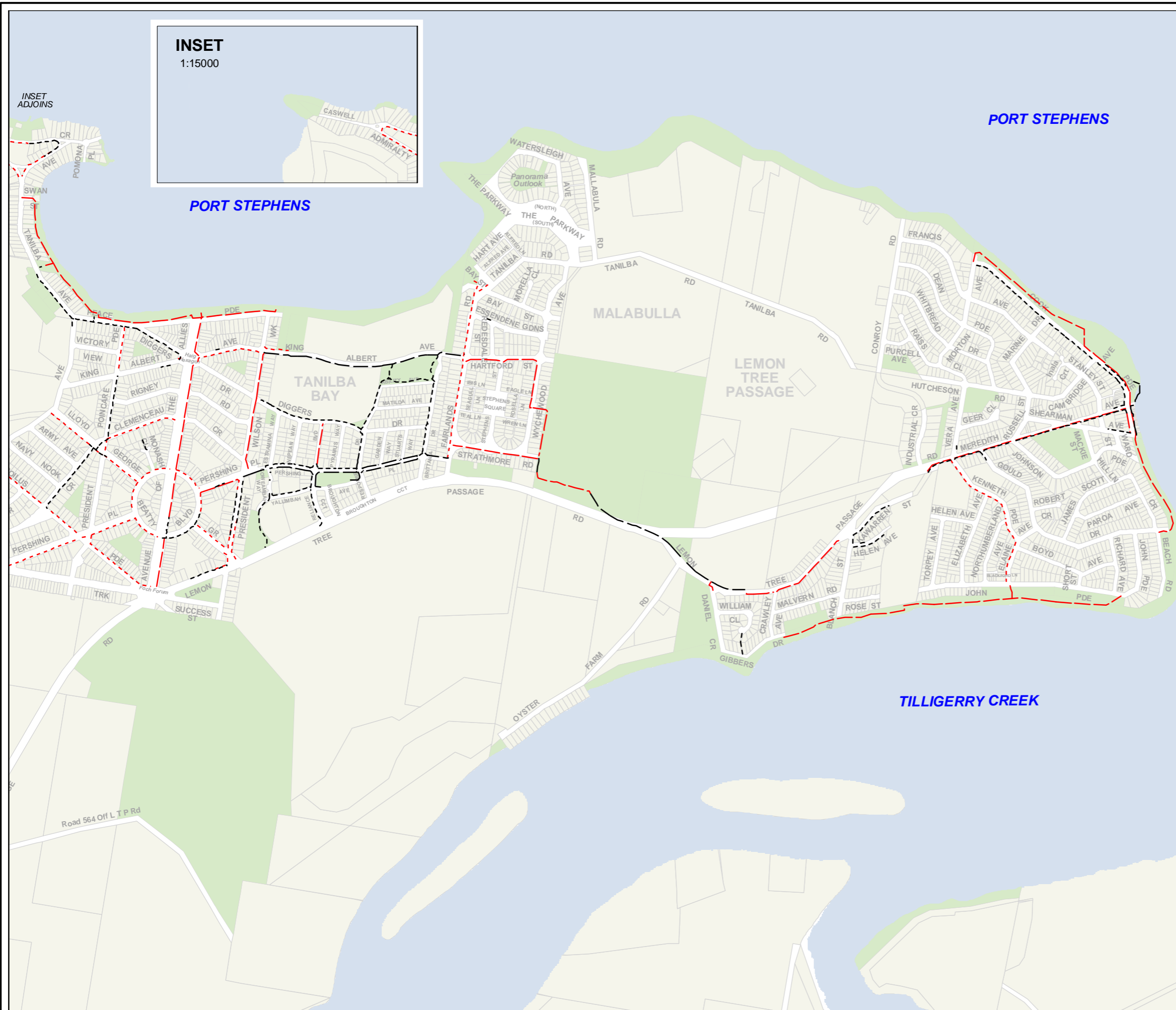
--- Shared Path

Proposed Infrastructure

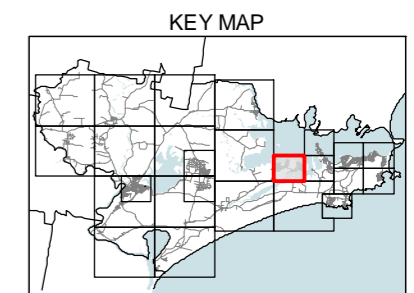
----- Footpath

--- Shared Path

█ Parks/Reserves



INSET
1:15000



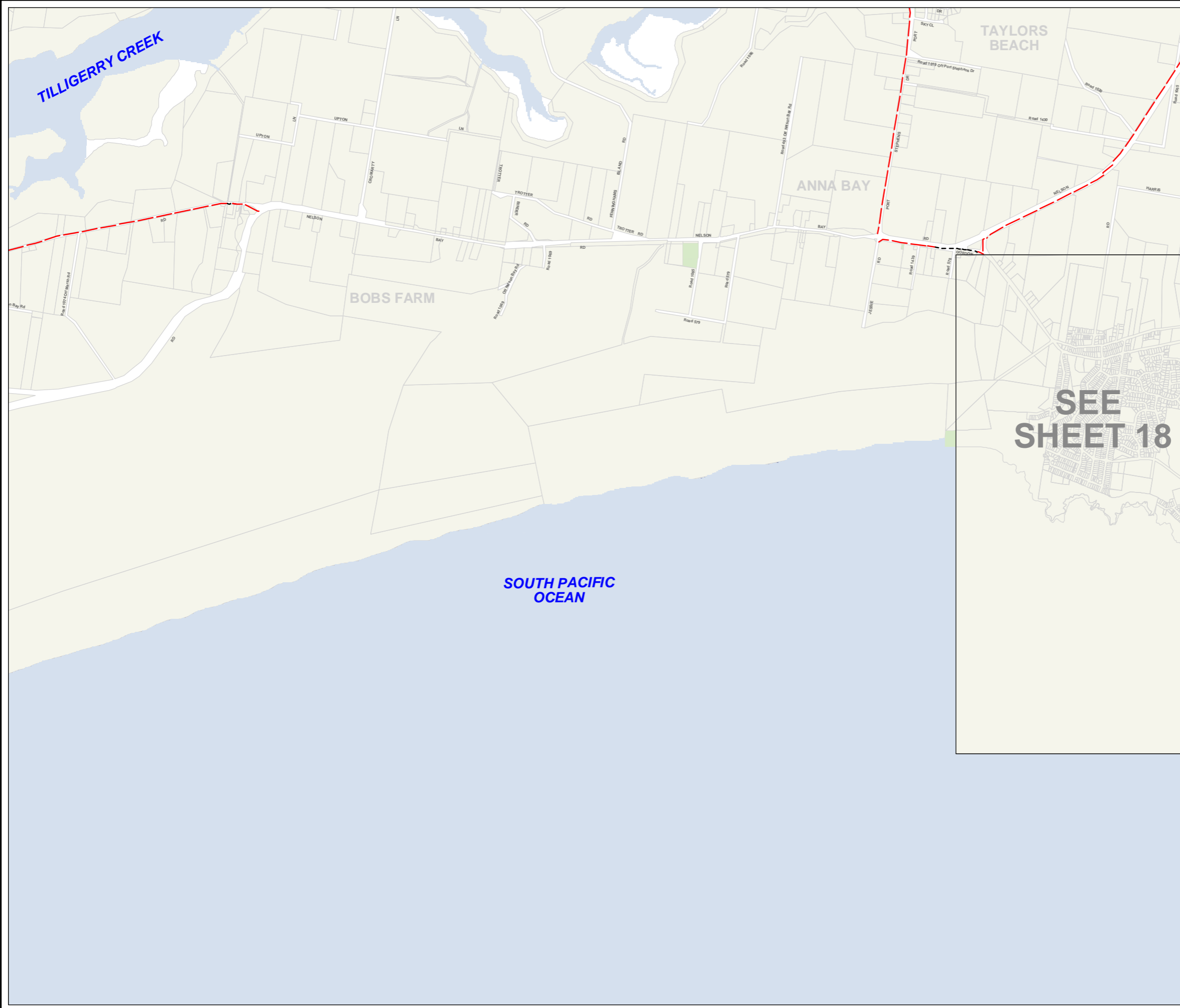
© NSW Land & Property Information
© Port Stephens Council



SCALE: NOT TO SCALE
Edition Date: SEPTEMBER 2015

SHEET 14

FILE LOCATION G:\gis\maps\The Pathways Plan\Sheet 14



PORT STEPHENS
COUNCIL

The Pathways Plan
**BOBS FARM/
ANNA BAY**

LEGEND

Pathways

Existing Infrastructure

----- Footpath

----- Shared Path

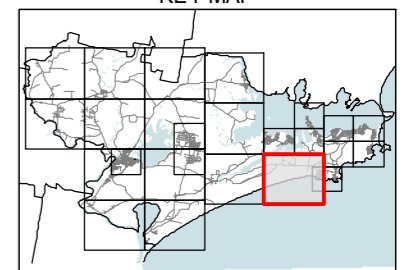
Proposed Infrastructure

----- Footpath

----- Shared Path

■ Parks/Reserves

KEY MAP



© NSW Land & Property Information
© Port Stephens Council



SCALE: NOT TO SCALE
Edition Date: SEPTEMBER 2015

SHEET 15



PORT STEPHENS
COUNCIL

The Pathways Plan SOLDIERS POINT - OPTION 1

LEGEND

Pathways

Existing Infrastructure

----- Footpath

----- Shared Path

Proposed Infrastructure

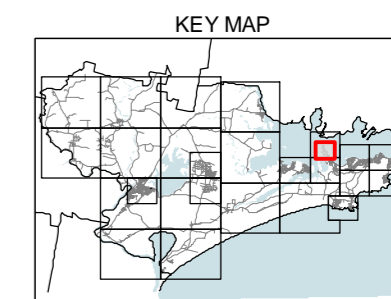
----- Footpath

----- Shared Path

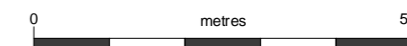
----- Option 1 Shared Path

----- Option 1 On-Road Bike Lane

----- Parks/Reserves



© NSW Land & Property Information
© Port Stephens Council



SCALE: NOT TO SCALE

Edition Date: SEPTEMBER 2015

SHEET 16

PORT STEPHENS



PORT STEPHENS
COUNCIL

The Pathways Plan SOLDIERS POINT - OPTION 2

LEGEND

Pathways

Existing Infrastructure

----- Footpath

----- Shared Path

Proposed Infrastructure

----- Footpath

----- Shared Path

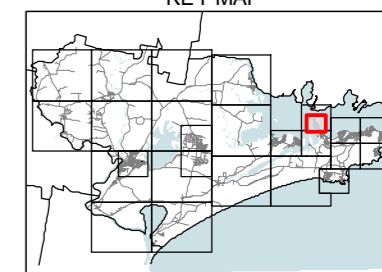
----- Option 2 Shared Path

----- Option 2 On-Road Bike Lane

----- Parks/Reserves



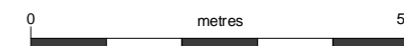
KEY MAP



© NSW Land & Property Information
© Port Stephens Council



MGA 56



SCALE: NOT TO SCALE

Edition Date: SEPTEMBER 2015

SHEET 16

FILE LOCATION G:\gismaps\The Pathways Plan\Sheet 16

PORT STEPHENS



PORT STEPHENS
COUNCIL

The Pathways Plan
SOLDIERS POINT

LEGEND

Pathways

Existing Infrastructure

----- Footpath

—— Shared Path

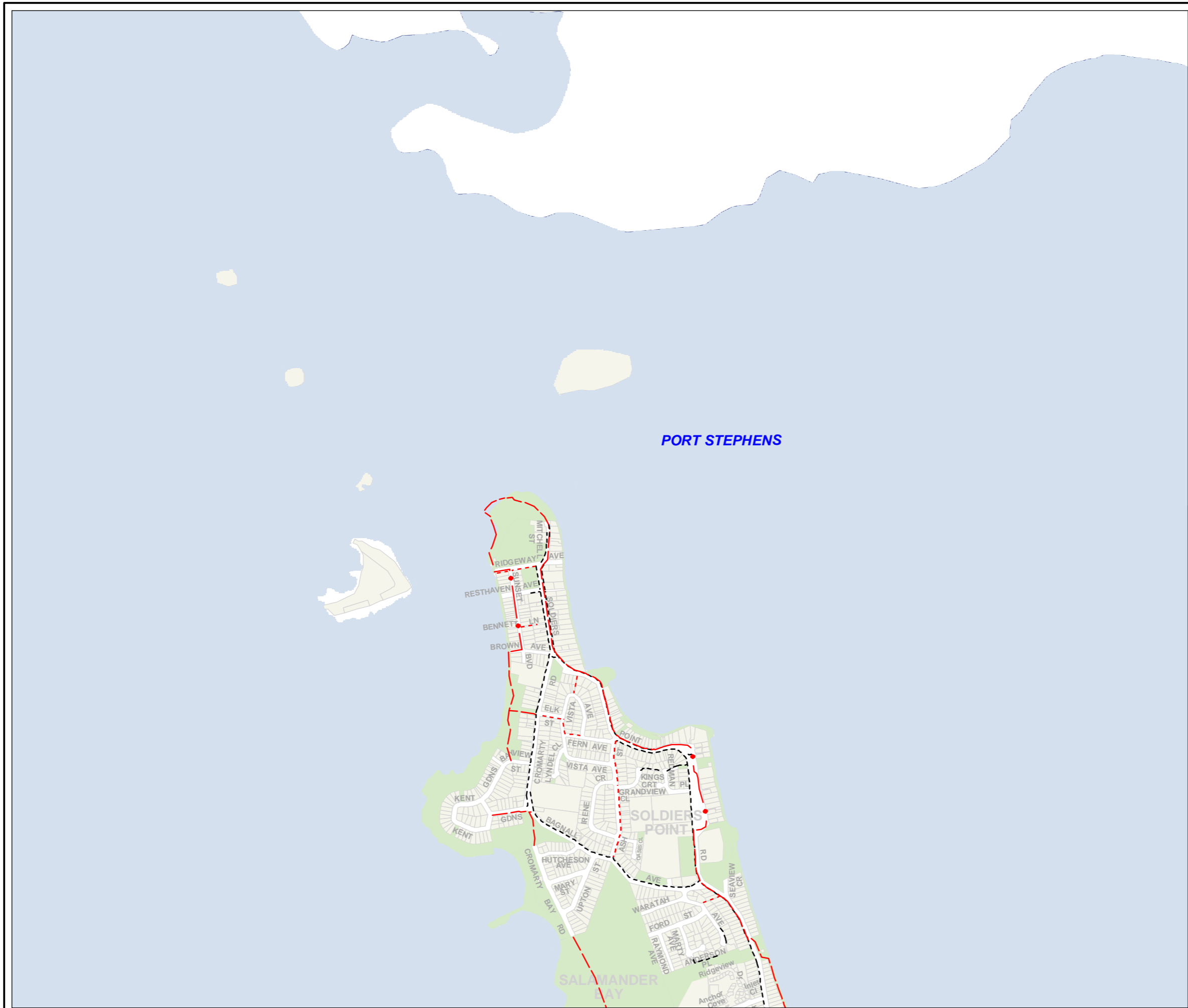
Proposed Infrastructure

----- Footpath

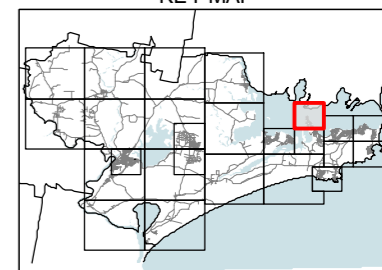
----- Shared Path

● On-Road Bike Lane

■ Parks/Reserves



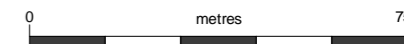
KEY MAP



© NSW Land & Property Information
© Port Stephens Council



MGA 56



SCALE: NOT TO SCALE

Edition Date: SEPTEMBER 2015

SHEET 16



PORT STEPHENS
COUNCIL

The Pathways Plan

SALAMANDER BAY/ TAYLORS BEACH

LEGEND

Pathways

Existing Infrastructure

----- Footpath

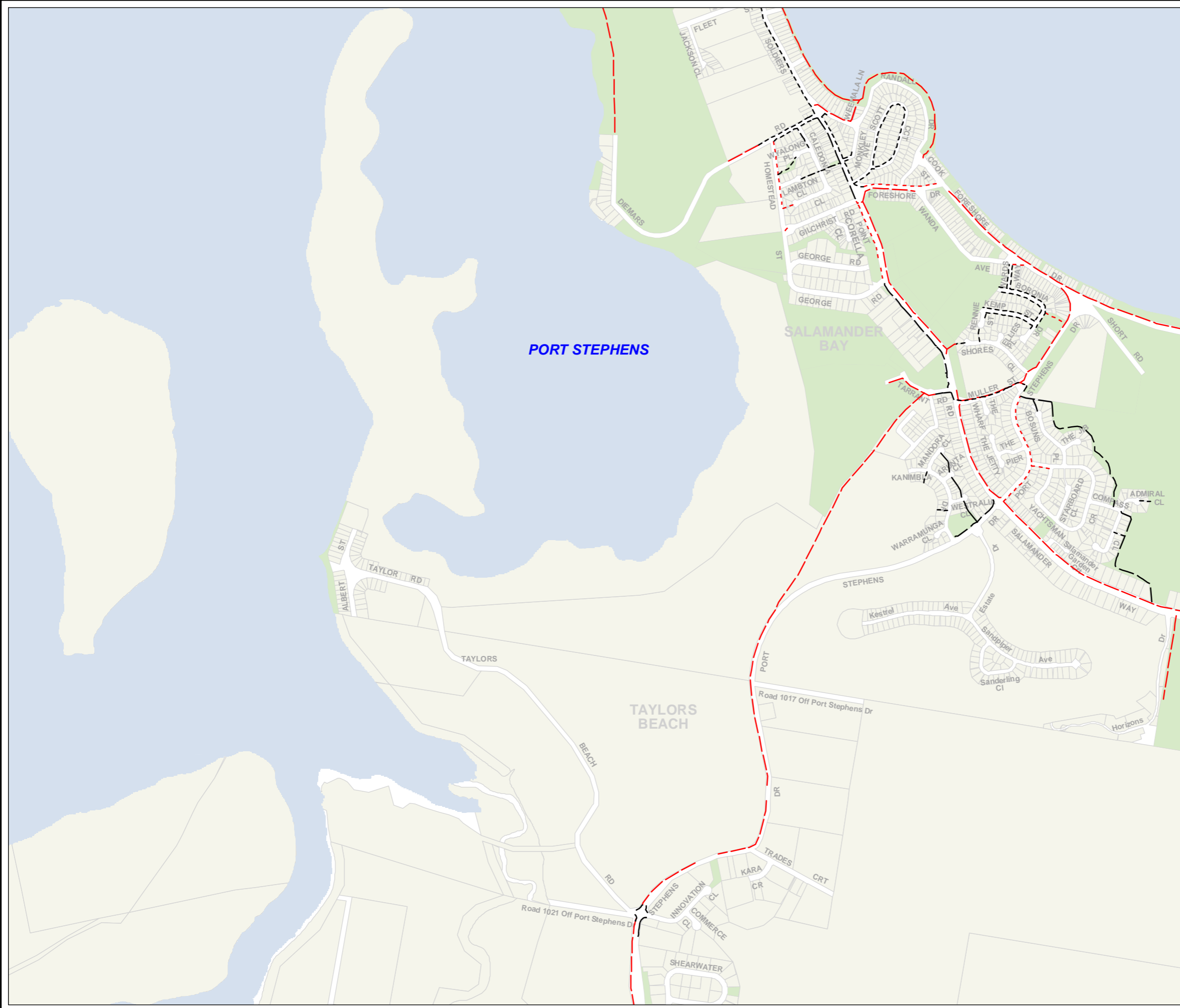
----- Shared Path

Proposed Infrastructure

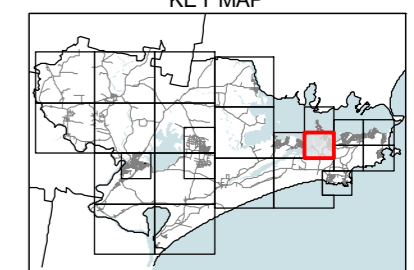
----- Footpath

----- Shared Path

█ Parks/Reserves



KEY MAP



© NSW Land & Property Information
© Port Stephens Council



SCALE: NOT TO SCALE
Edition Date: SEPTEMBER 2015

SHEET 17



PORT STEPHENS
COUNCIL

The Pathways Plan

ANNA BAY/ FISHERMANS BAY/ BOAT HARBOUR

LEGEND

Pathways

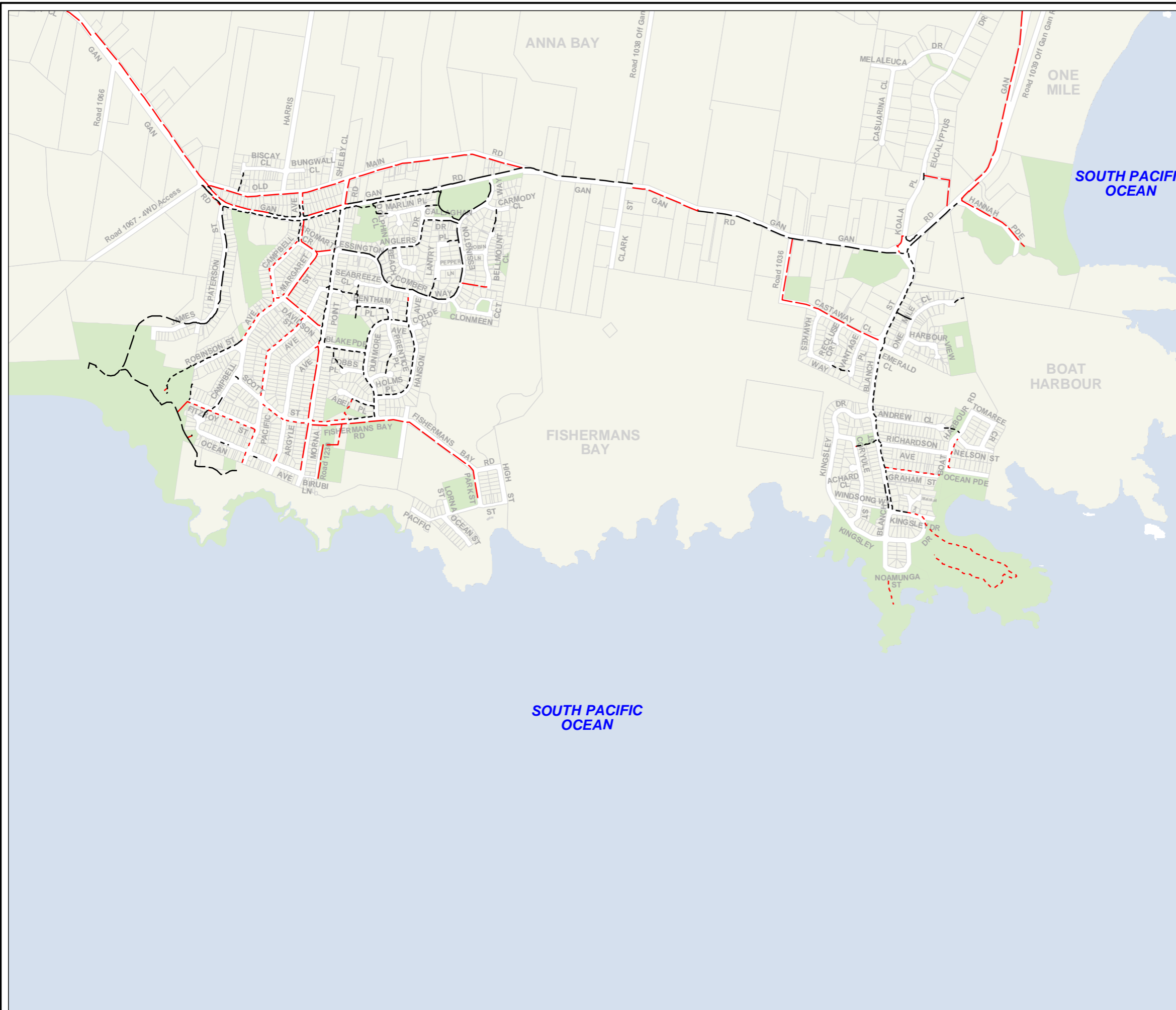
Existing Infrastructure

- Footpath
- Shared Path

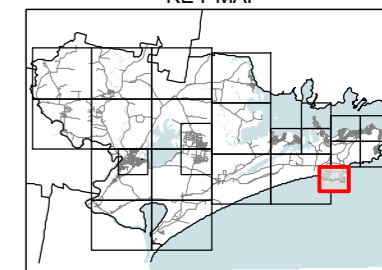
Proposed Infrastructure

- Footpath
- Shared Path

- █ Parks/Reserves



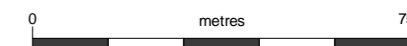
KEY MAP



© NSW Land & Property Information
© Port Stephens Council



MGA 56



SCALE: NOT TO SCALE

Edition Date: SEPTEMBER 2015

SHEET 18



PORT STEPHENS
COUNCIL

The Pathways Plan SALAMANDER BAY/ CORLETTE/ NELSON BAY OPTION 1

LEGEND

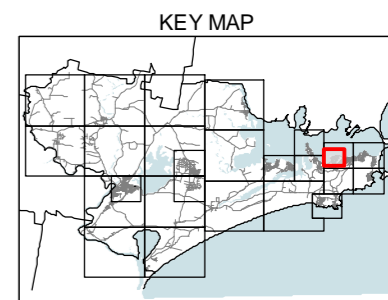
Pathways

Existing Infrastructure

- Footpath
- Shared Path

Proposed Infrastructure

- Footpath
- Shared Path
- Option 1 Shared Path
- Option 1 On-Road Bike Lane
- Parks/Reserves



© NSW Land & Property Information
© Port Stephens Council



SCALE: NOT TO SCALE
Edition Date: SEPTEMBER 2015

SHEET 19

FILE LOCATION G:\gis\maps\The Pathways Plan\Sheet 19



PORT STEPHENS
COUNCIL

The Pathways Plan
**SALAMANDER BAY/
CORLETTE/
NELSON BAY
OPTION 2**

LEGEND

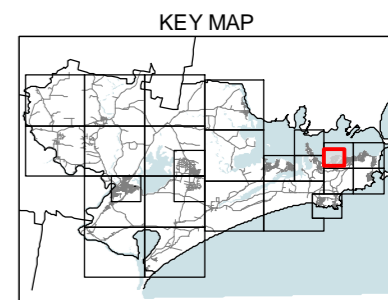
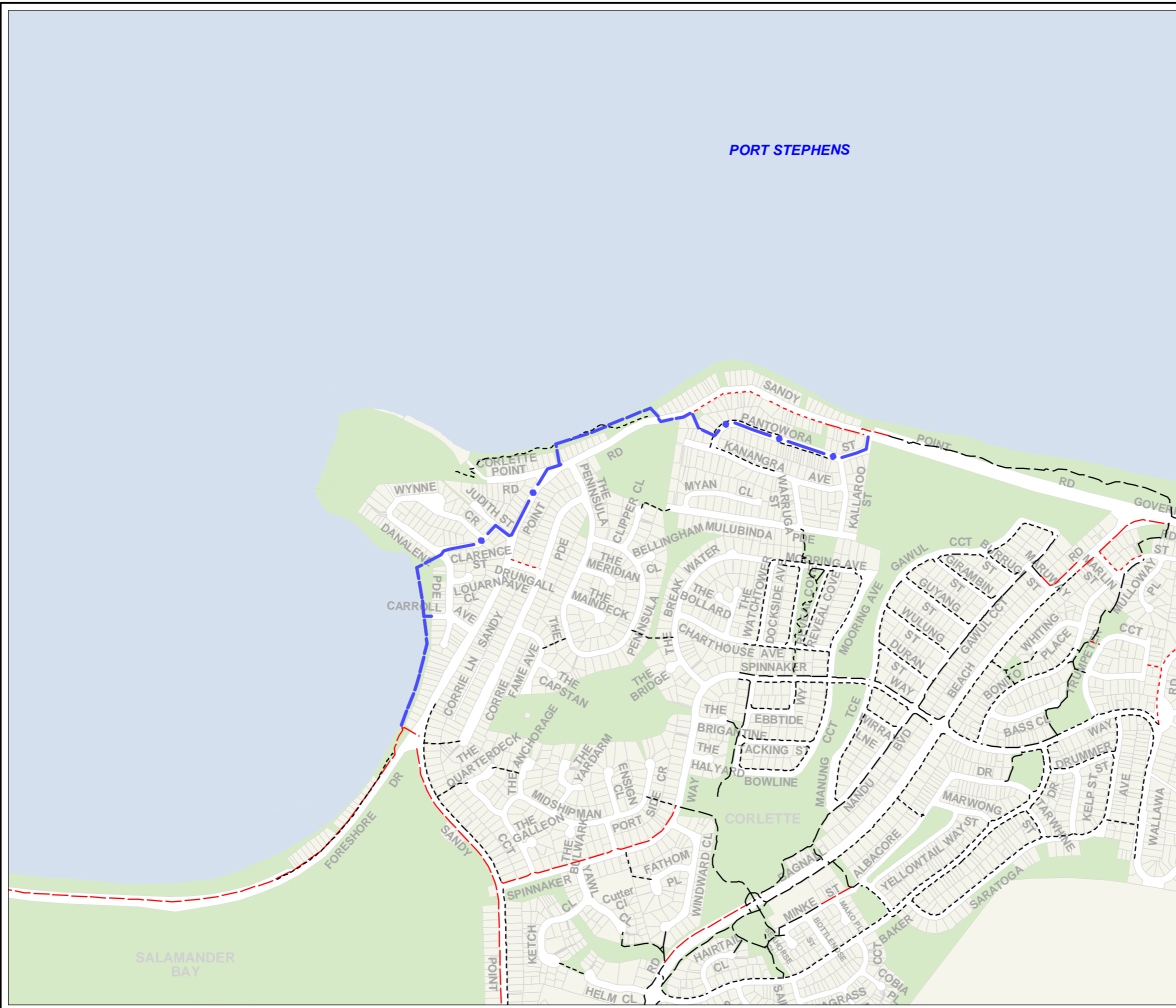
Pathways

Existing Infrastructure

- Footpath
- Shared Path

Proposed Infrastructure

- Footpath
- Shared Path
- Option 2 Shared Path
- Option 2 On-Road Bike Lane
- Parks/Reserves



© NSW Land & Property Information
© Port Stephens Council



SCALE: NOT TO SCALE
Edition Date: SEPTEMBER 2015

SHEET 19



PORT STEPHENS
COUNCIL

The Pathways Plan
**SALAMANDER BAY/
CORLETTE/
NELSON BAY**

LEGEND

Pathways

Existing Infrastructure

----- Footpath

--- Shared Path

Proposed Infrastructure

----- Footpath

--- Shared Path

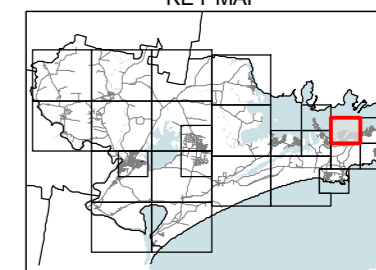
● On-Road Bike Lane

■ Parks/Reserves

PORT STEPHENS



KEY MAP



© NSW Land & Property Information
© Port Stephens Council



MGA 56



SCALE: NOT TO SCALE

Edition Date: SEPTEMBER 2015

SHEET 19

FILE LOCATION G:\gismaps\The Pathways Plan\Sheet 19



PORT STEPHENS
COUNCIL

The Pathways Plan SALAMANDER BAY/ ONE MILE

LEGEND

Pathways

Existing Infrastructure

----- Footpath

--- Shared Path

Proposed Infrastructure

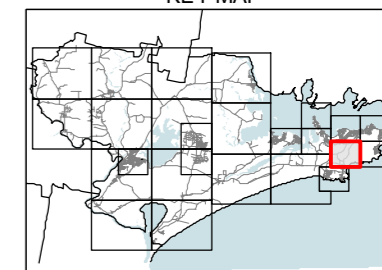
----- Footpath

--- Shared Path

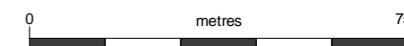
█ Parks/Reserves



KEY MAP



© NSW Land & Property Information
© Port Stephens Council



SCALE: NOT TO SCALE

Edition Date: SEPTEMBER 2015

SHEET 20



PORT STEPHENS
COUNCIL

The Pathways Plan NELSON BAY/ SHOAL BAY

LEGEND

Pathways

Existing Infrastructure

----- Footpath

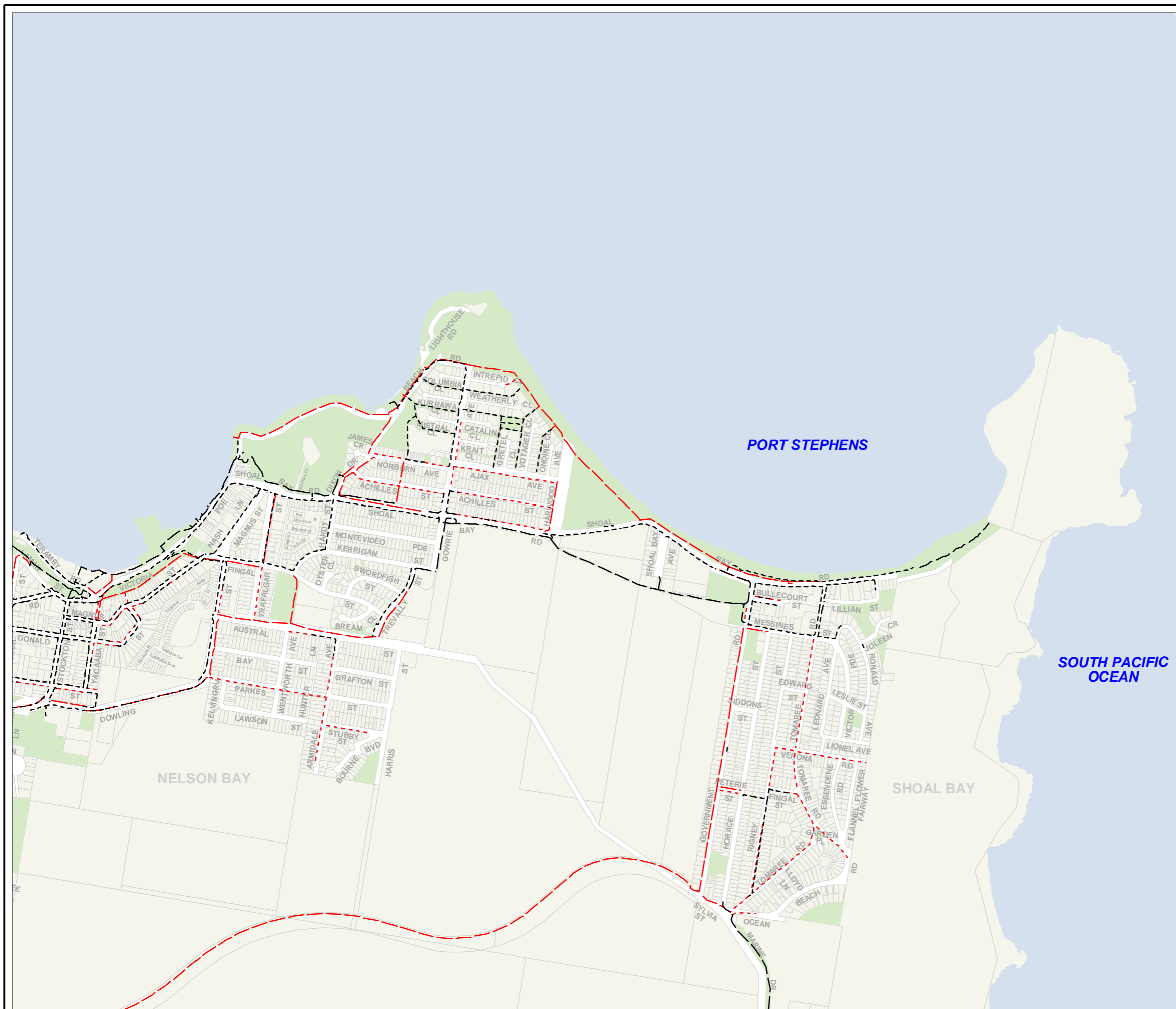
----- Shared Path

Proposed Infrastructure

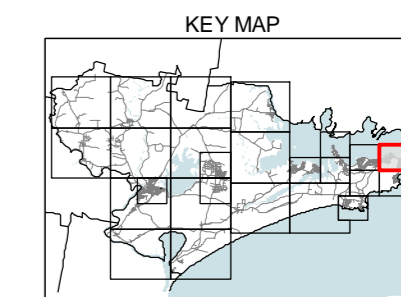
----- Footpath

----- Shared Path

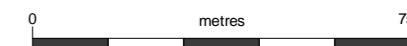
█ Parks/Reserves



SOUTH PACIFIC OCEAN



© NSW Land & Property Information
© Port Stephens Council



SCALE: NOT TO SCALE

Edition Date: SEPTEMBER 2015

SHEET 21



PORT STEPHENS
COUNCIL

The Pathways Plan FINGAL BAY

LEGEND

Pathways

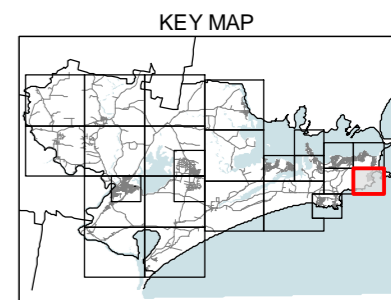
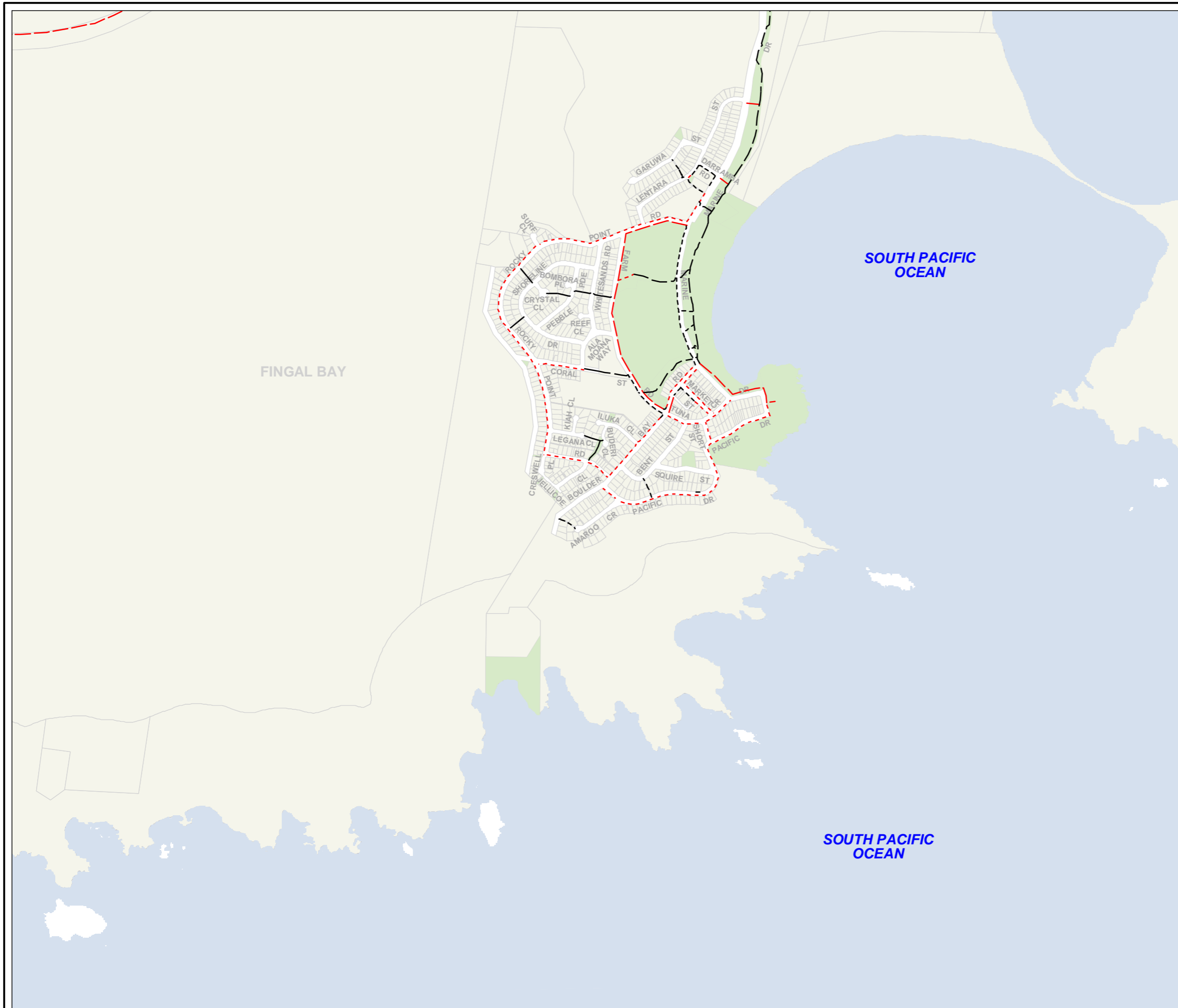
Existing Infrastructure

- Footpath
- Shared Path

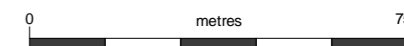
Proposed Infrastructure

- Footpath
- Shared Path

- █ Parks/Reserves



© NSW Land & Property Information
© Port Stephens Council



SCALE: NOT TO SCALE

Edition Date: SEPTEMBER 2015

SHEET 22